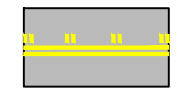
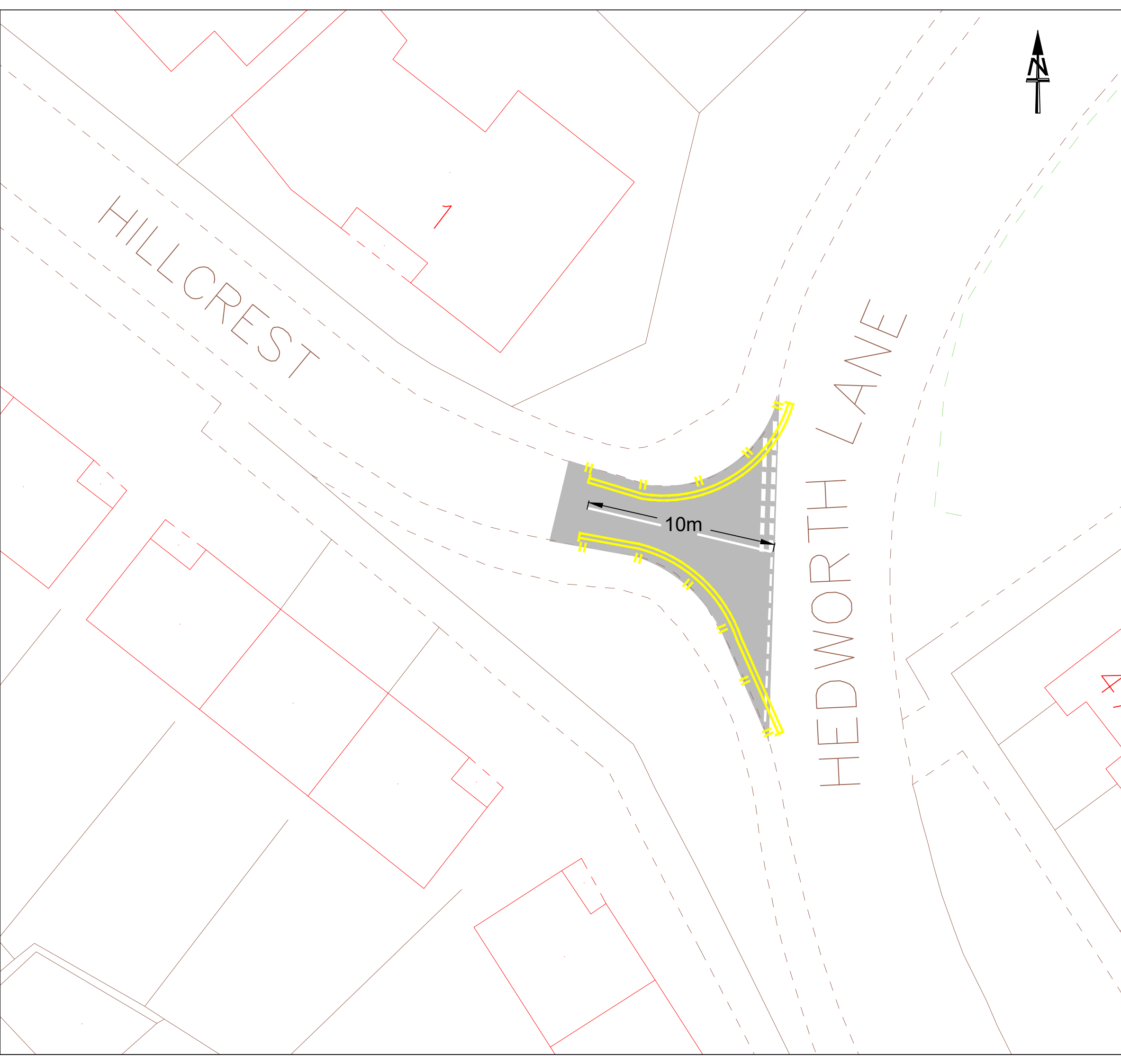



The contractor is responsible for the verification of dimensions on the site.  
 All dimensions are in millimetres. © Copyright all rights reserved South Tyneside Council.  
 Ordnance Survey data has been reproduced from Mastermap with the permission of The Controller of  
 H.M. Stationery Office. Crown copyright reserved. Licence No. 100019570



**Proposed No Waiting / No Loading  
 At Any Time**



Rev	Date	Description	Chkd
-----	------	-------------	------



**South Tyneside Council**  
 Regeneration and Environment

Town Hall & Civic Offices, Westoe Road, South Shields, Tyne & Wear, NE33 2RL  
 Telephone: (0191) 427 1717 Fax: (0191) 455 7770

Project **Junction Protection Scheme**

Drawing Title **Hillcrest jnc Hedworth Lane, Jarrow**

Drawn by <b>LG</b>	Date <b>07/06/24</b>
Checked by <b>SV</b>	Date <b>07/06/24</b>
Scale <b>NTS</b>	Size <b>A3</b>

Project Code	Drawing Number
	<b>T2-13/24</b>