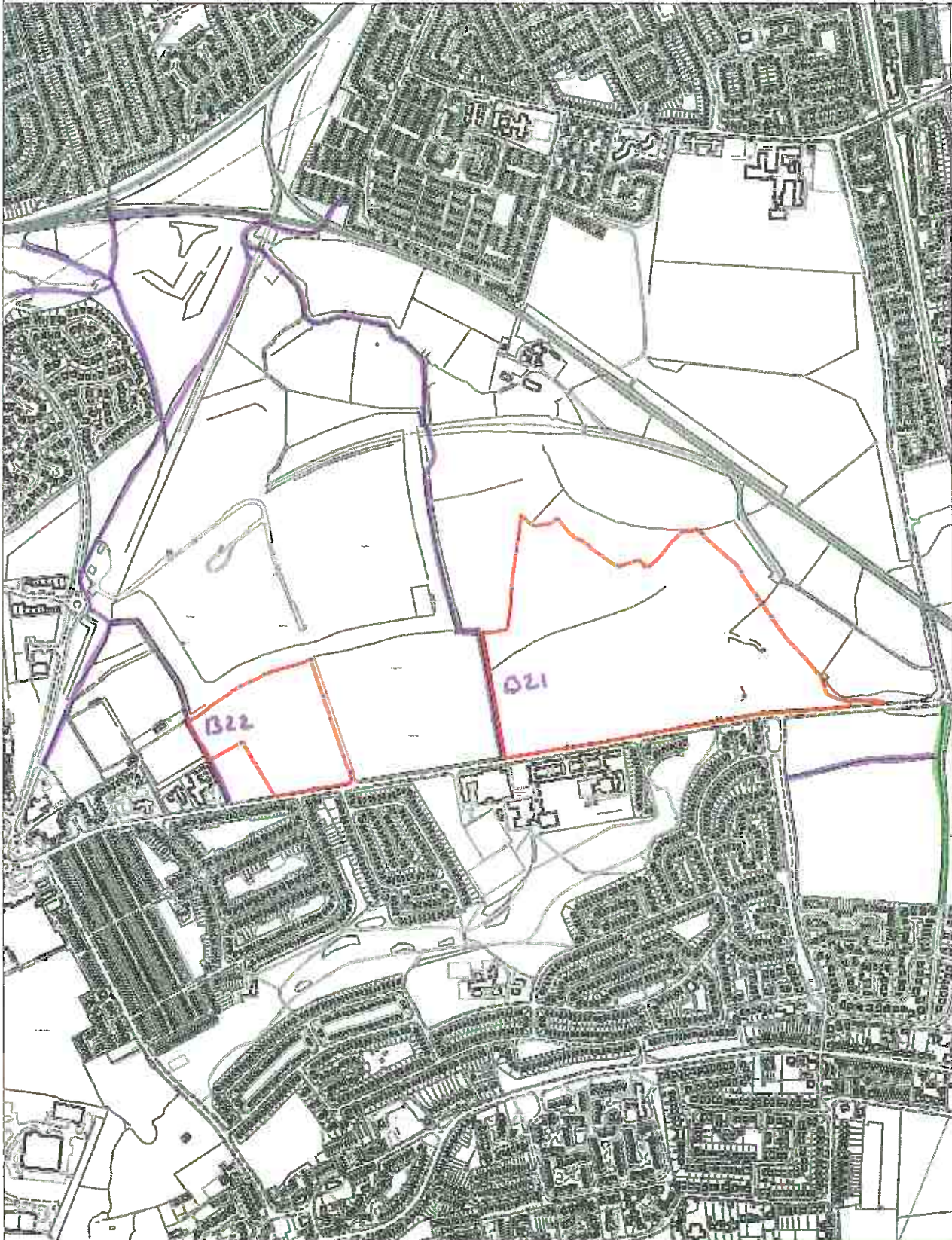


Date : 20 November 2009
Map Scale : 1:10000
Property : West Farm
Plan Number : Map Ref: NZ 35 62

Printed By : Andrew Hodgkins (Smiths Gore)
Estate : Tyneside



Reproduced by permission of Ordnance Survey on behalf of HMSO. © Crown copyright and database right. 2009. All rights reserved. OS Licence Number 100002215. Church Commissioners. Digital Terrain/Surface Model & Aerial Photography © GeoPerSpectives

James R. Howe



Date : 20 November 2009

Printed By : Andrew Hodgkins (Smiths Gore)

Map Scale : 1:10000

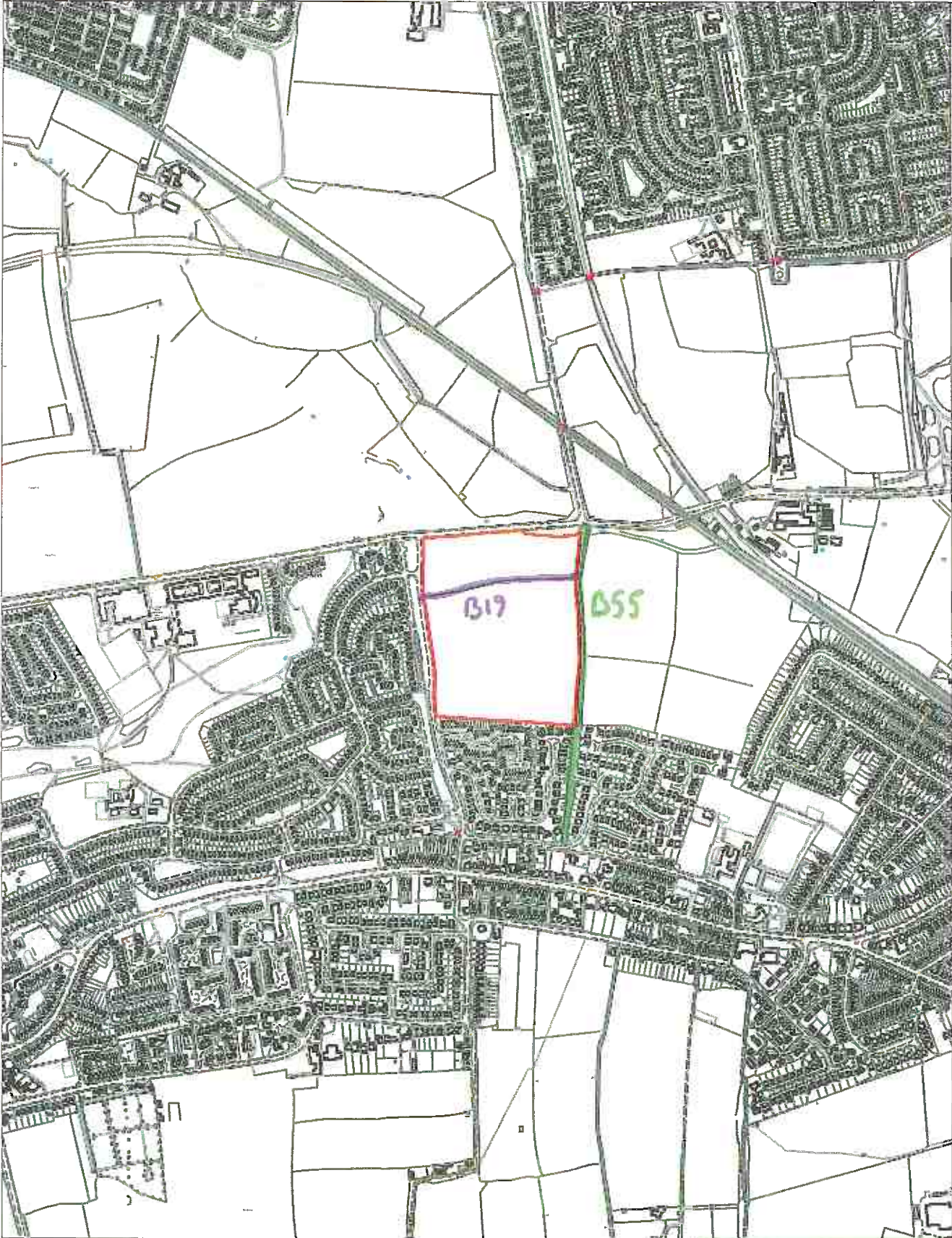
Estate : Tyneside

Property : North Boldon, West Farm

Plan Number : Map Ref: NZ 36 61



31



Reproduced by permission of Ordnance Survey on behalf of HMSO. © Crown copyright and database right. 2009. All rights reserved. OS Licence Number 100002215. Church Commissioners. Digital Terrain/Surface Model & Aerial Photography © GeoPerSpectives

James Rux Hove



Date : 20 November 2009

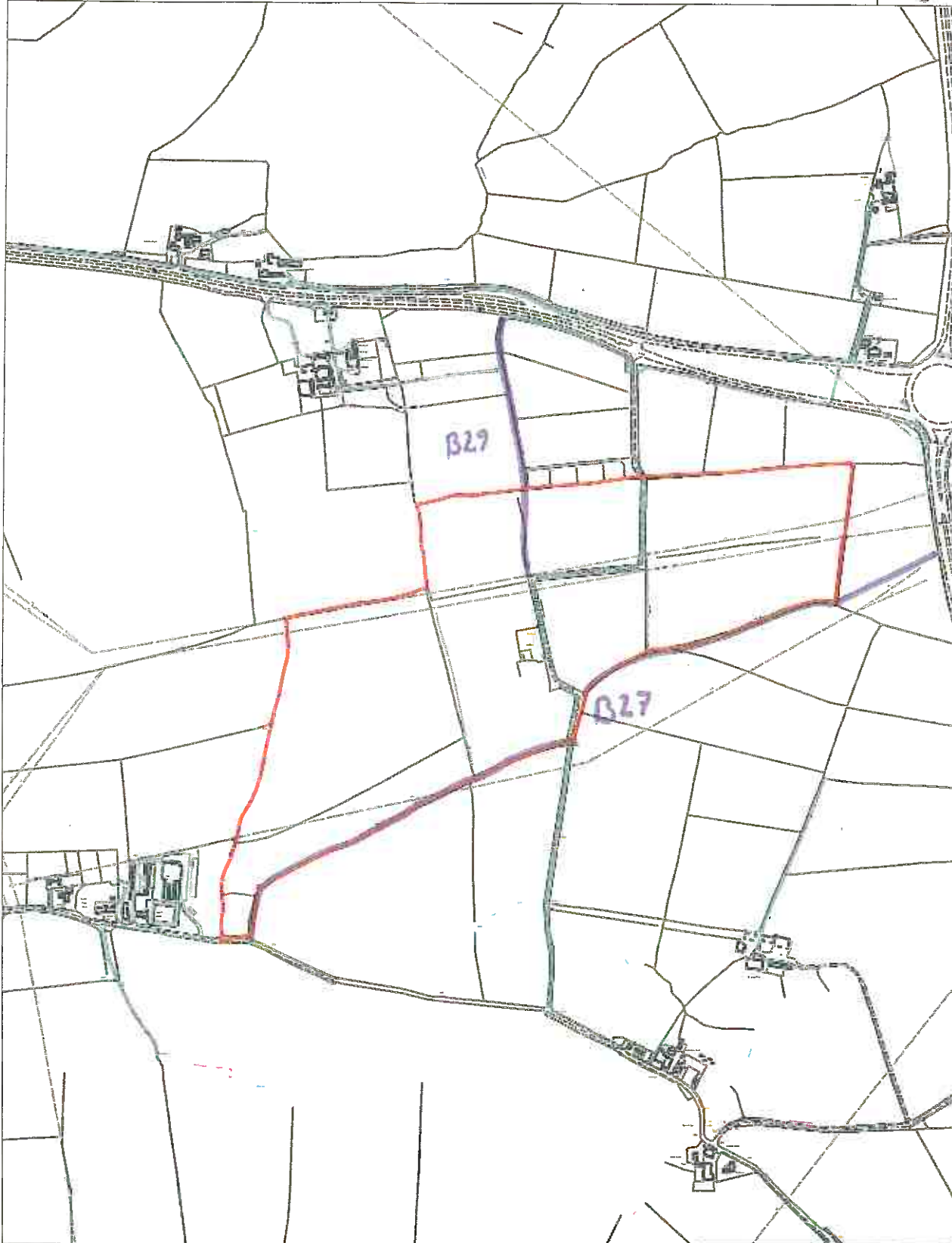
Printed By : Andrew Hodgkins (Smiths Gore)

Map Scale : 1:10000

Estate : Tyneside

Property : West Pastures Farm

Plan Number : Map Ref: NZ 33 60



Reproduced by permission of Ordnance Survey on behalf of HMSO. © Crown copyright and database right. 2009. All rights reserved. OS Licence Number 10002215. Church Commissioners. Digital Terrain/Surface Model & Aerial Photography © GeoPerSpectives

James R. Howe



Date : 12 November 2009

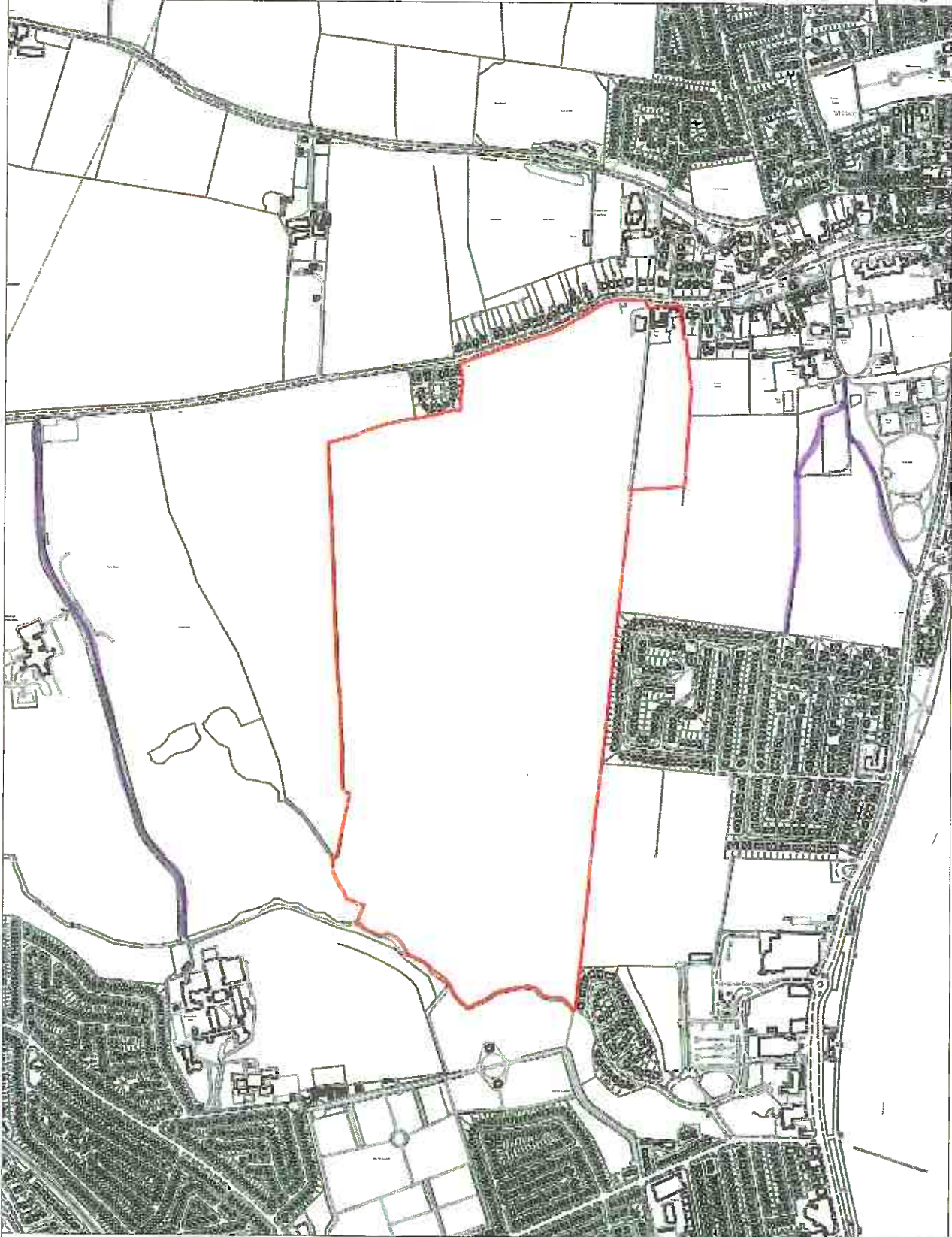
Printed By : Andrew Hodgkins (Smiths Gore)

Map Scale : 1:10000

Estate : Tyneside

Property : Glebe Farm

Plan Number : Map Ref: NZ 39 61

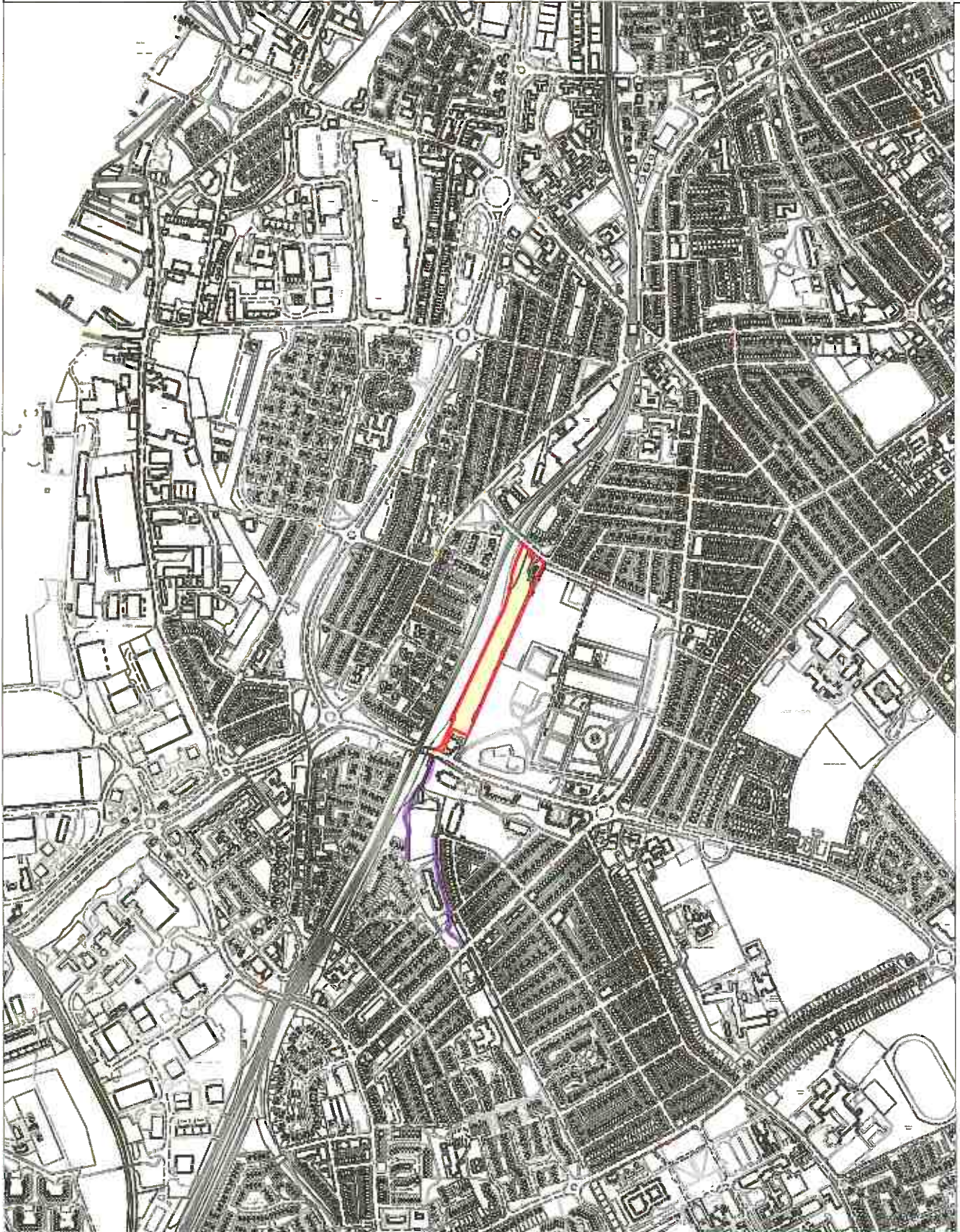


Reproduced by permission of Ordnance Survey on behalf of HMSO. © Crown copyright and database right. 2009. All rights reserved. OS Licence Number 100002215. Church Commissioners. Digital Terrain/Surface Model & Aerial Photography © GeoPerSpectives

James R. Hare

SMITHSGORE

Date : 21 December 2009 Printed By : Andrew Hodgkins (Smiths Gore)
Map Scale : 1:10000 Estate : Tyneside
Property : Allotments, West Park
Plan Number : Map Ref: 36 65



Reproduced by permission of Ordnance Survey on behalf of HMSO. © Crown copyright and database right. 2009. All rights reserved. OS Licence Number 100002215. Church Commissioners. Digital Terrain/Surface Model & Aerial Photography © GeoPerSpectives

James R. Howe

