

**DEFINITIVE MAP MODIFICATION ORDER  
WILDLIFE AND COUNTRYSIDE ACT 1981**

**The Council of the Borough of South Tyneside**

**Definitive Map and Statement of Public Rights of Way  
for the (Former) County Borough of South Shields**

**The South Tyneside Council  
South Shields Restricted Byway, No S30 (Readheads Landing)  
Definitive Map Modification Order 2008**

**DEFINITIVE MAP MODIFICATION ORDER  
WILDLIFE AND COUNTRYSIDE ACT 1981**

**The Council of the Borough of South Tyneside**

**Definitive Map and Statement of Public Rights of Way  
For the (Former) County Borough of South Shields**

**The South Tyneside Council  
South Shields Restricted Byway, No S30 (Readheads Landing)  
Definitive Map Modification Order 2008**

This Order is made by the Council of the Borough of South Tyneside under Section 53(2)(b) of the Wildlife and Countryside Act 1981 ("the Act") because it appears to that authority that the Definitive Map and Statement of Public Rights of Way for the (Former) County Borough of South Shields require modification in consequence of the occurrence of an event specified in Section 53(3)(c)(i) namely, that a right of way not shown in the map and statement subsists or is reasonably alleged to subsist over land in the area to which the map relates.

The South Tyneside Council hereby order that:

1. For the purpose of this order the relevant date is 31<sup>st</sup> July 2008.
2. The Definitive Map and Statement of Public Rights of Way Prepared for the (Former) County Borough of South Shields shall be modified as described in Part I and Part II of the schedule and shown on the map attached to the order.
3. This order shall take effect on the date it is confirmed and may be cited as The South Tyneside Council South Shields Restricted Byway, No S30 (Readheads Landing) Definitive Map Modification Order 2008.

## **SCHEDULE**

### **PART I**

#### **Modification of Definitive Map**

Description of path or way to be Added (A-B-C-D)

Restricted byway commencing at Corstorphine Road and Templetown at Grid Reference NZ 3553, 6589 (Point A) and proceeding in a generally westerly direction between the Boat Builder's Yards for approximately 76 metres to NZ 3545, 6589 (Point D).

### **PART II**

#### **Modification of Definitive Statement**

Restricted byway commencing at Corstorphine Road and Templetown at Grid Reference NZ 3553, 6589 and proceeding in a generally westerly direction between the Boat Builder's Yards to Grid Reference NZ 3545, 6589.

#### **Width of the Path**

Grid References NZ 3553, 6589 (Point A) to NZ 3550, 6589 (Point B) 6.5 meters.  
Grid References NZ 3550, 6589 (Point B) to NZ 3545, 6589 (Point D) 4.5 meters.

#### **Surface of the Path**

Grid References NZ 3553, 6589 (Point A) to NZ 3548, 6589 (Point C) Cobbles  
Grid References NZ 3548, 6589 (Point C) to NZ 3545, 6589 (Point D) tarmac.

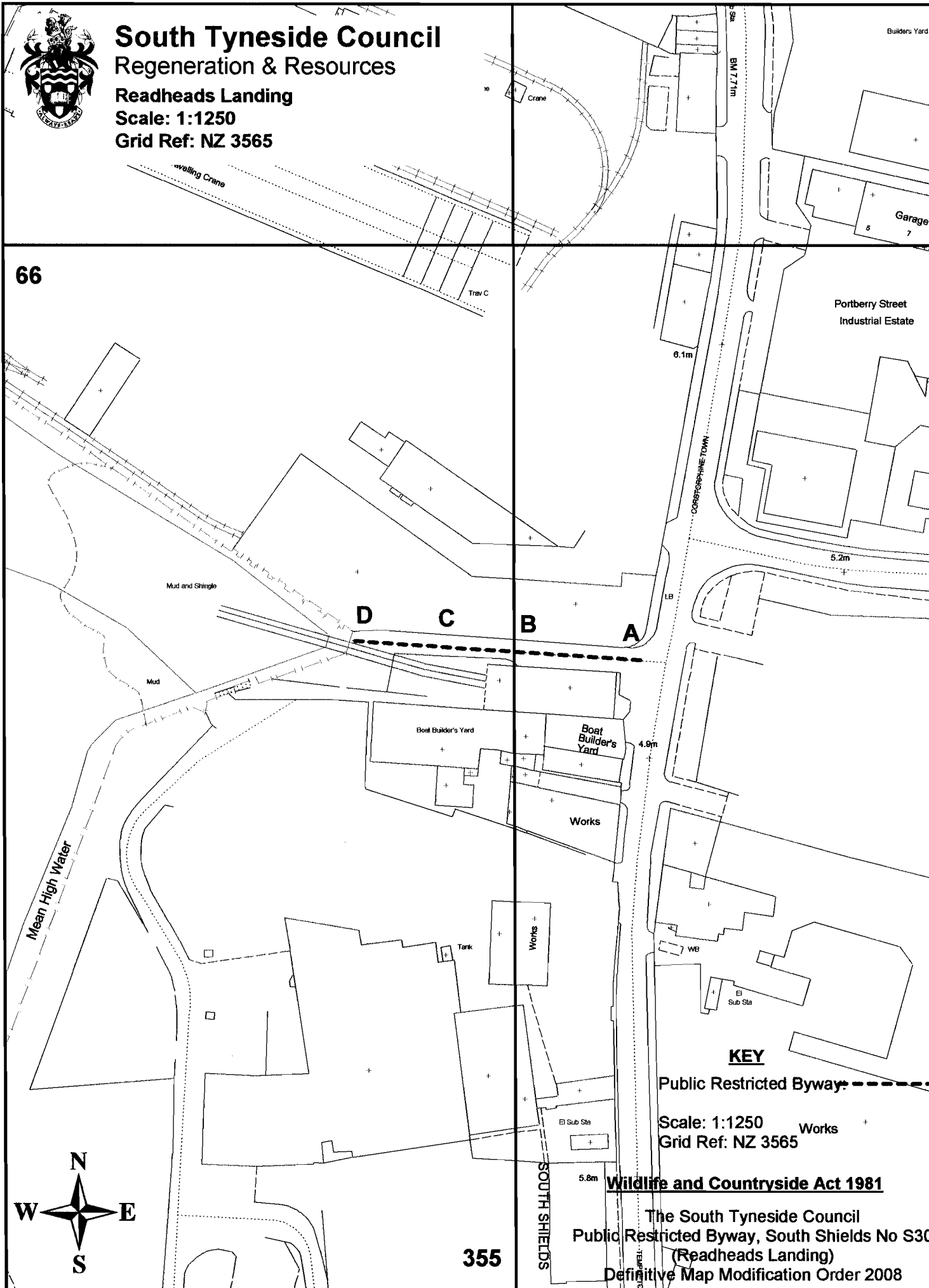
#### **Limitations and Conditions**

None



**South Tyneside Council**  
 Regeneration & Resources  
 Readheads Landing  
 Scale: 1:1250  
 Grid Ref: NZ 3565

66



**KEY**

Public Restricted Byway - - - - -


Scale: 1:1250  
 Grid Ref: NZ 3565



**Wildlife and Countryside Act 1981**

The South Tyneside Council  
 Public Restricted Byway, South Shields No S30  
 (Readheads Landing)  
 Definitive Map Modification Order 2008

355


THE COMMON SEAL of The Council of )  
the Borough of South Tyneside was hereunto )  
affixed this 13<sup>th</sup> day of November 2008 )  
in the presence of: )



  
.....  
an Authorised Officer 

No. in Seal Register: .....

Confirmed as an unopposed Order

Signed  .....

Date 4<sup>th</sup> February 2009 .....