

L16 (2 PAGES)

MAP ✓
P.T.O

Public Right of Way Supporting Letter

My Name: [REDACTED]

POSTED TO ANGELA

My Address: [REDACTED]

Town/City: [REDACTED]

Postcode: [REDACTED]

Email Address or Phone No: [REDACTED]

I confirm that I have walked on the England Coastal Path section SBA-1-S031, a long-distance national trail and public footpath outlined in the map attached on page 2.

Please describe your knowledge of the route in your own words.

1. When did you first use the route and what was the purpose of your journeys?
2. Why did you stop using the route and when?
3. How often did you use the route?
4. Did you see other people using the path?
5. Any other information you consider relevant?

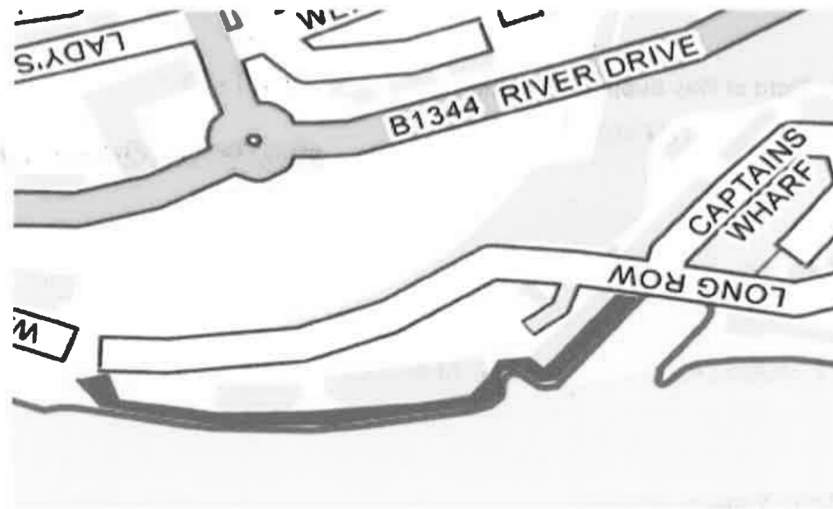
MY USE OF THE ROUTE *(Please continue on a separate page if required)*

I first used the route when my children were in the Sea cadets many years ago, at least twice a week and still used it when they grew up. I found it a nice restful & peaceful walk looking at the river. We have a beautiful coast line which should be available to be enjoyed by all.

Date:

MAP OF THE APPLICATION ROUTE

Please annotate the map with anything that is referred to in your statement, and confirm you agree to its contents, by signing or putting your initials on the map and dating it.



© OS OpenMap Local NZ36NE (OS OpenData)



© Google Earth 2021 Infoterra & Bluesky (23rd July 2008)

2

Please complete and Email back to
friendsofmarketdockpath@gmail.com

*or post to Friends of Market Dock Pathway, c/o Cllr
Angela Hamilton
Town Hall And Civic Offices, Westoe Road South
Shields NE33 2RL*

L17 (2 PAGES)

POSTED TO ANGELA

Public Right of Way Registration Form
My Name: [Redacted]

My Address: [Redacted]

Town/City: [Redacted] Postcode: [Redacted]

Email Address or Phone No: [Redacted]

I confirm that I have walked on the England Coastal Path section SBA-1-S031, a long-distance national trail and public footpath outlined in the map attached on page 2.

Please describe your knowledge of the route in your own words.

1. When did you first use the route and what was the purpose of your journeys?
2. Why did you stop using the route and when?
3. How often did you use the route?
4. Did you see other people using the path?
5. Any other information you consider relevant?

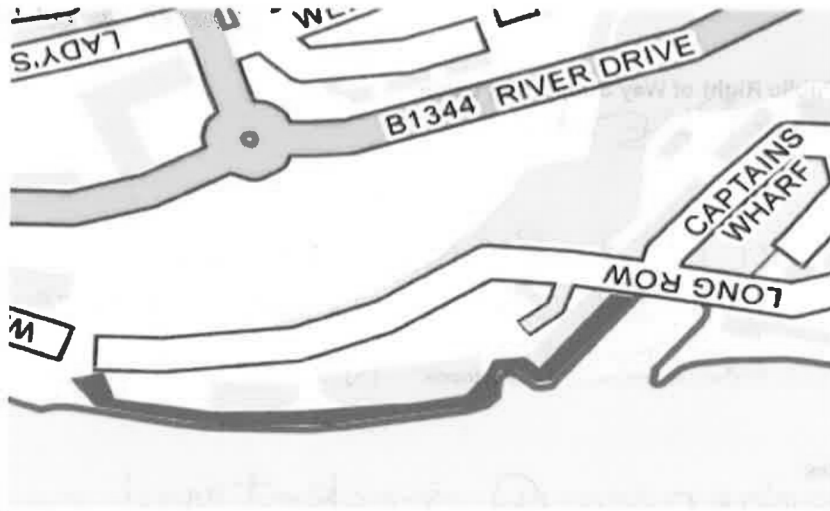
MY USE OF THE ROUTE *(Please continue on a separate page if required)*

Walked the route frequently for health and recreation purposes. The route was also used regularly by others. We walked our children and now Grandchildren along the path and it should not be closed.

Date: 16/08/2021. [Redacted]

MAP OF THE APPLICATION ROUTE

Please annotate the map with anything that is referred to in your statement, and confirm you agree to its contents, by signing or putting your initials on the map and dating it.



© OS OpenMap Local NZ36NE (OS OpenData)



© Google Earth 2021 Infoterra & Bluesky (23rd July 2008)

2

**Please complete and Email back to
friendsofmarketdockpath@gmail.com**

*or post to Friends of Market Dock Pathway, c/o Cllr
Angela Hamilton
Town Hall And Civic Offices, Westoe Road South
Shields NE33 2RL*

L19 (2 PAGES)

INITIALED MAP ✓

Public Right of Way Supporting Letter

My Name: [Redacted]

My Address: [Redacted]

Town/City: [Redacted] Postcode: [Redacted]

Email Address or Phone No: [Redacted]

I confirm that I have walked on the England Coastal Path section SBA-1-S031, a long-distance national trail and public footpath outlined in the map attached on page 2.

Please describe your knowledge of the route in your own words.

1. When did you first use the route and what was the purpose of your journeys?
2. Why did you stop using the route and when?
3. How often did you use the route?
4. Did you see other people using the path?
5. Any other information you consider relevant?

MY USE OF THE ROUTE (Please continue on a separate page if required)

MARCH 2015 START, SEPT. 2017 STOP.
 DUE TO BEING BLOCKED BY OWNERS OF
 GARLANDS.
 WAS USED AT LEAST 4 TIMES A WEEK. DOG
 WALKING. SOMETIMES MET OTHERS
 IT IS AN INTERNAL PART OF PUBLIC
 ACCESS TO THE BEACH.

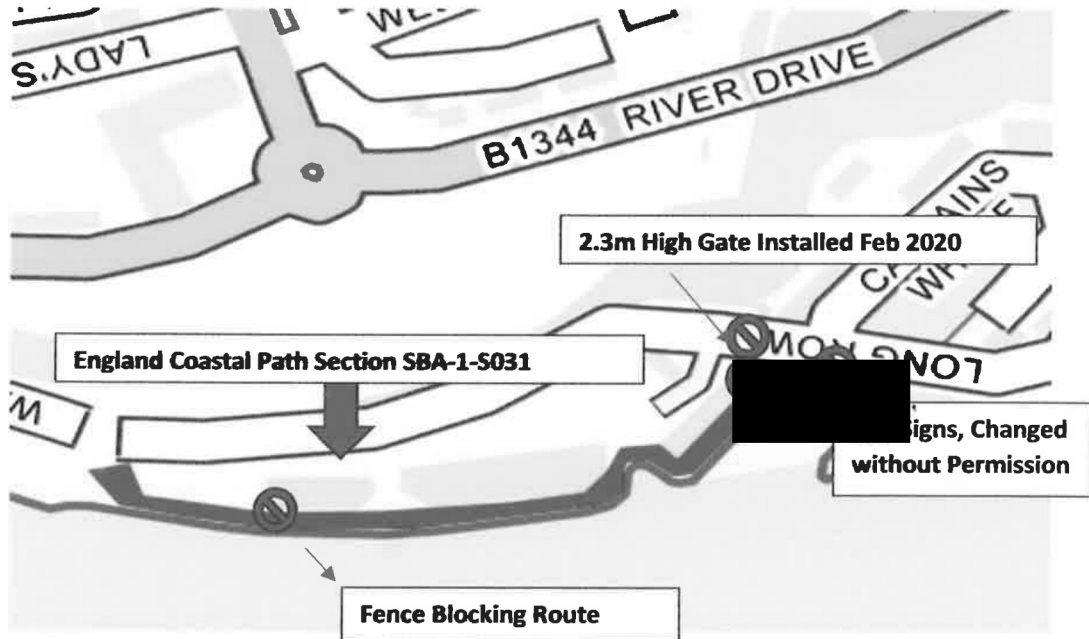
Date: 13-8-2021 [Redacted]

Please complete and Email back to friendsofmarketdockpath@gmail.com
 Or you can print and post to Friends of Market Dock Pathway, c/o Angela Hamilton
 Town Hall And Civic Offices, Westoe Road South Shields NE33 2RL

Public Right of Way Supporting Letter

MAP OF THE APPLICATION ROUTE

Please annotate the map with anything that is referred to in your statement, and confirm you agree to its contents, by signing or putting your initials on the map and dating it.



© OS OpenMap Local NZ36NE (OS OpenData)



© Google Earth 2021 Infoterra & Bluesky (23rd July 2008)

Please complete and Email back to friendsofmarketdockpath@gmail.com
Or you can print and post to Friends of Market Dock Pathway, c/o Angela Hamilton
Town Hall And Civic Offices, Westoe Road South Shields NE33 2RL

L20 (2 PAGES)

INITIALED MAP ✓

Your Name: [REDACTED]

Your Address: [REDACTED]

Postcode: [REDACTED]

Tel No: (Optional)

To whom this may concern,

I can confirm that I used to use the path outlined in the map attached on page 2.

Please could you describe your knowledge of the route in your own words, explaining when you used it first and last, how you used the route, how often and if you stopped using it when & why.

MY USE OF THE ROUTE (Please continue on a separate page if required)

MY AGED PARENTS LIVE IN LONG RDW AND I HAVE WALKED THEM ALONG THE PATH WHEN IT WAS FULLY OPEN. I CANNOT DO THIS NOW AND FIND IT TOTALLY UNACCEPTABLE THAN ONE MAN CAN COME DOWNS YEARS AFTER THE MAJORITY OF RESIDENTS, BLOCK OFF PART OF THE WALKWAY AND HAVE PLANS TO TURN THE AREA INTO HIS OWN PERSONAL FREEDOM.

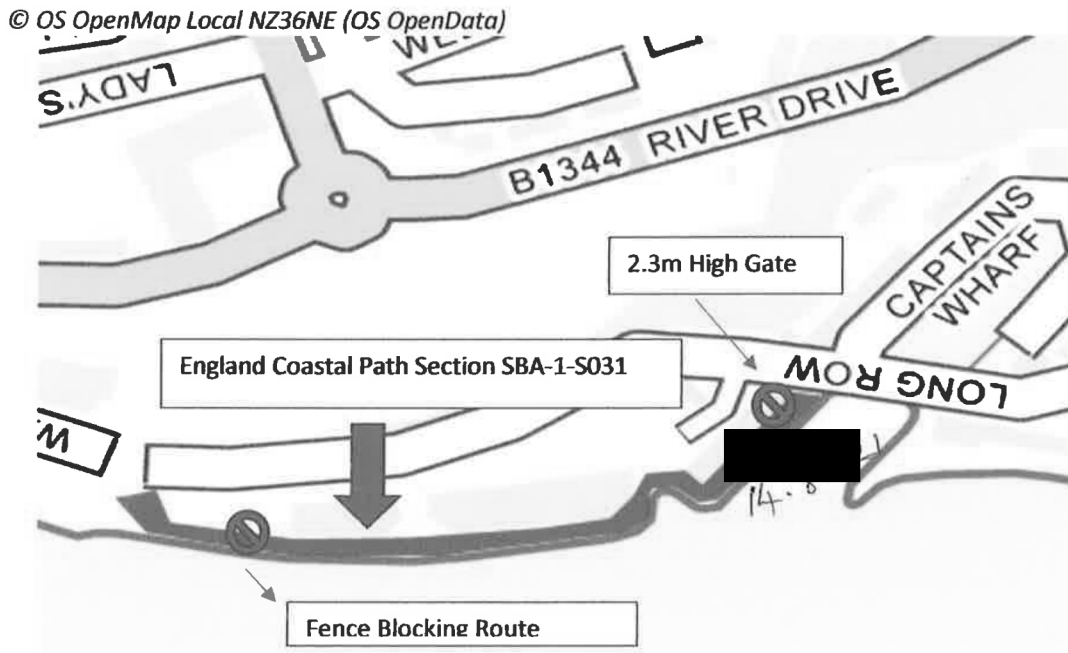
SIGNATURE: [REDACTED]

ONCE COMPLETE PLEASE EMAIL TO friendsofmarketdockpath@gmail.com

OR post to Friends of Market Dock Pathway, c/o Angela Hamilton, Town Hall And Civic Offices Westoe Road South Shields NE33 2RL

MAP OF THE APPLICATION ROUTE

Please annotate the map with anything that is referred to in your statement, and confirm you agree to its contents, by putting your initials on the map and date it. **DO NOT ADD YOUR FULL SIGNATURE.**



England Coastal Path, Section SBA-1-S031, 23rd July 2008

© Google Earth 2021 Infoterra & Bluesky



INITIALED MARV

L24 (2 PAGES)

Your Name: [Redacted]

Your Address: [Redacted]

Postcode: [Redacted]

Tel No: (Optional)

To whom this may concern,

I can confirm that I used to use the path outlined in the map attached on page 2.

Please could you describe your knowledge of the route in your own words, explaining when you used it first and last, how you used the route, how often and if you stopped using it when & why.

MY USE OF THE ROUTE (Please continue on a separate page if required)

I have used this walkway over the years when I have been walking along the riverside, its a pleasant route to follow. it's a shame its been closed to the public, it should be used by everyone and not just a few

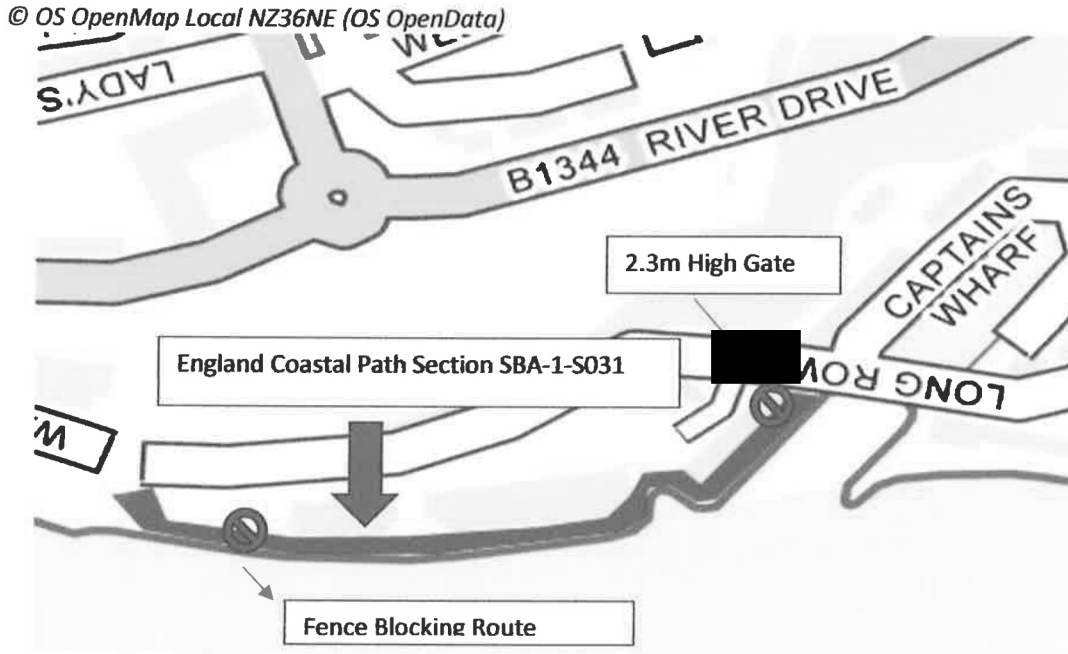
SIGNATURE: [Redacted]

ONCE COMPLETE PLEASE EMAIL TO friendsofmarketdockpath@gmail.com

OR post to Friends of Market Dock Pathway, c/o Angela Hamilton, Town Hall And Civic Offices Westoe Road South Shields NE33 2RL

MAP OF THE APPLICATION ROUTE

Please annotate the map with anything that is referred to in your statement, and confirm you agree to its contents, by putting your initials on the map and date it. **DO NOT ADD YOUR FULL SIGNATURE.**



England Coastal Path, Section SBA-1-S031, 23rd July 2008

© Google Earth 2021 Infoterra & Bluesky



L25 (4 PAGES)

ANNOTATED MAP

POSTED TO ANGELA.

EMAIL ATTACHED.

Your Name: [Redacted]

Your Address: [Redacted]

Tel No: (Optional)

[Redacted]

To whom this may concern,

I can confirm that I used to use the path outlined in the map attached on page 2

Please could you describe your knowledge of the route in your own words, explaining when you used it first and last, how you used the route, how often and if you stopped using it when & why.

MY USE OF THE ROUTE (Please continue on a separate page if required)

HAVE

USED THIS ROUTE REGULARLY (AT LEAST ONCE EVERY 2-3 WEEKS) TO ENJOY RIVER VIEWS WITH FAMILY AND FRIENDS SINCE MOVING TO SOUTH SHIELDS IN 2006. WHEN GARLANDS BUILDING WAS BEING ALTERED FOR CHANGE-OF-USE TO FLATS I THOUGHT THE NEW FENCE WAS A TEMPORARY MEASURE TO KEEP THE PUBLIC SAFE DURING RENOVATION. ABSOLUTELY STUNNED TO REALIZE THIS WAS PERMANENT AND THE PUBLIC ROUTE

SIGNATURE: [Redacted]

cont on p(2)

ONCE COMPLETE PLEASE EMAIL TO friendsofmarketdockpath@gmail.com

OR post to Friends of Market Dock Pathway, c/o Angela Hamilton, Town Hall And Civic Offices Westoe Road South Shields NE33 2RL

Couldnt complete online - ended up sending blank copy!

②

... HAD BEEN TRANSFORMED INTO GARDENS FOR THE NEW APARTMENTS. SO UNNECESSARY - TO THE LEFT OF THIS DEVELOPMENT, PEOPLE ON LONG ROW HAVE SMALL PRIVATE GARDENS AND THE PUBLIC STILL HAS ACCESS TO THE RIVER!

THE SOUTH QUAYS DEVELOPMENT ^{GARDENS} IS A PIECE OF BREATHTAKING ARROGANCE AND THEFT - PLEASE DO NOT ALLOW THIS TO BE EXTENDED TO COMICAL CORNER, EFFECTIVELY ROBBING THE PEOPLE OF SOUTH SHIELDS OF EVEN MORE PUBLIC ACCESS TO RIVER VIEWS. WHY SHOULD THESE BEAUTIFUL VIEWS ONLY BELONG TO A VERY SMALL MINORITY OF PEOPLE? WHY ARE THE DEVELOPERS PRETENDING THAT THE TORN-UP ^{FORMER} CARPARK AND PATHWAY IS JUST "DERELICT GROUND". THIS IS DISINGENUOUS AND SHOULD BE STOPPED.

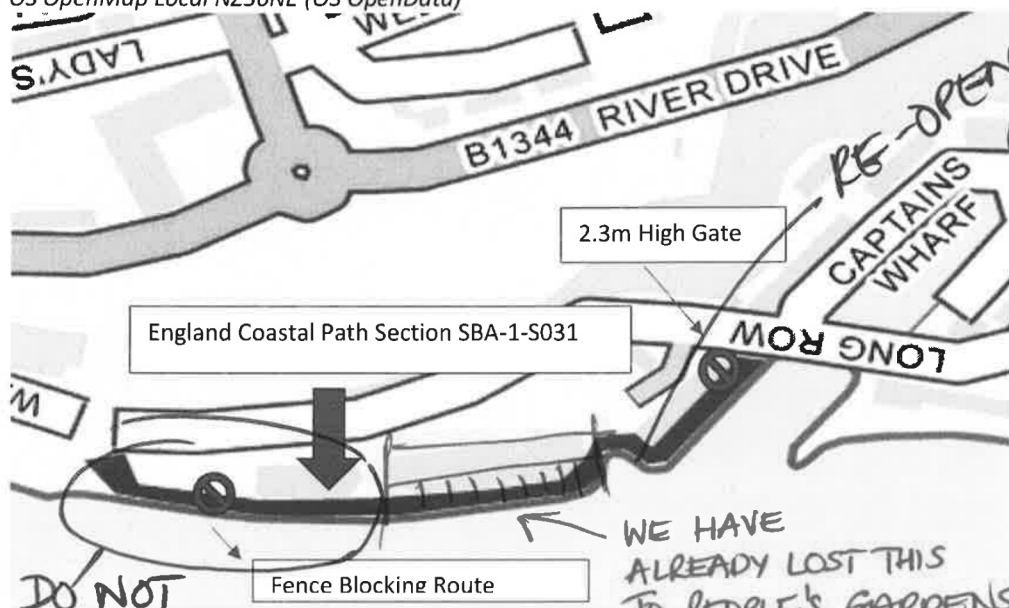
I AM ALL FOR NEW HOUSING, BUT PLEASE, DON'T STEAL FROM THE LOCAL PEOPLE AND VISITORS TO THE AREA, SUCH BEAUTIFUL VIEWS AND ACCESS TO THE RIVER.

13/8/2021

MAP OF THE APPLICATION ROUTE

Please annotate the map with anything that is referred to in your statement, and confirm you agree to its contents, by putting your initials on the map and date it. **DO NOT ADD YOUR FULL SIGNATURE.**

© OS OpenMap Local NZ36NE (OS OpenData)



England Coastal Path, Section SBA-1-S031, 23rd July 2008
© Google Earth 2021 Infoterra & Bluesky



THIS PATH BELONGS TO THE

PUBLIC - EVEN THOUGH IT HAS CURRENTLY BEEN VANDALISED BY DEVELOPERS WHO ARE HOPING TO APPROPRIATE IT FOR MORE PRIVATE (GATED COMMUNITY) ELITIST, PRIVILEGED APARTMENTS.

Friends Of Market Dock Path

From: [REDACTED]
Sent: 15 August 2021 17:06
To: Friends Of Market Dock Path
Subject: Re: Reply re. Public access to path

Hi [REDACTED] yes, I realised it had been 'wiped' when I sent it - probably forgot to save it or something... anyway, have printed it off and put it in the post.

Thank you for your continued efforts with this issue, I am grateful that you are summarising/ collating etc and know it must be time consuming. Just find it unbelievable that a bunch of developers can help themselves to public access land like this, and not be challenged by the council! Hopefully the battle is not over yet! 👍👍👍

Sent from my iPad

> On 15 Aug 2021, at 13:17, Friends Of Market Dock Path <friendsofmarketdockpath@gmail.com> wrote:

>
 > Hi [REDACTED]
 >
 > The file attached has come through blank please would you mind
 > re-sending it to us, thanks.
 >
 > Kind Regards
 > [REDACTED]
 > Friends Of Market Dock Pathway
 > E: friendsofmarketdockpath@gmail.com
 > A: c/o Cllr Angela Hamilton, Town Hall And Civic Offices, Westoe Road
 > South Shields NE33 2RL
 >
 > Facebook: <https://www.facebook.com/groups/saveourrivertyne>
 > Petition:
 > <https://www.change.org/Re-Open-public-access-to-the-River-Tyne-at-Market-Dock>
 > et-Doc
 > k-South-Shields

> -----Original Message-----

> From: [REDACTED]
 > Sent: 14 August 2021 16:23
 > To: friendsofmarketdockpath@gmail.com
 > Subject: Reply re. Public access to path

>
 >
 >
 >
 >
 >
 > --

> This email has been checked for viruses by AVG.

> <https://www.avg.com>

>

L27 (2 PAGES)

POSTED MAP ✓



Dear Sir/Madam


I have been made aware of an application to reopen the public walkway currently blocked off by South Quays Management and wish to give the application my full support.

When I visit the town centre, I park near the Customs House and the route from here to the Sea Cadets Headquarters, had become part of my and my wife's regular walking route. I used to work in the shipyards so it is a lovely trip down memory lane.

However, I was dismayed in recent months to find a private company has now blocked off and secured what is a public walkway, as well as creating a health and safety hazard due to boats moored so closely to the housing.

I therefore ask that you give this application for its reopening serious consideration and restore a popular public walkway to the public.

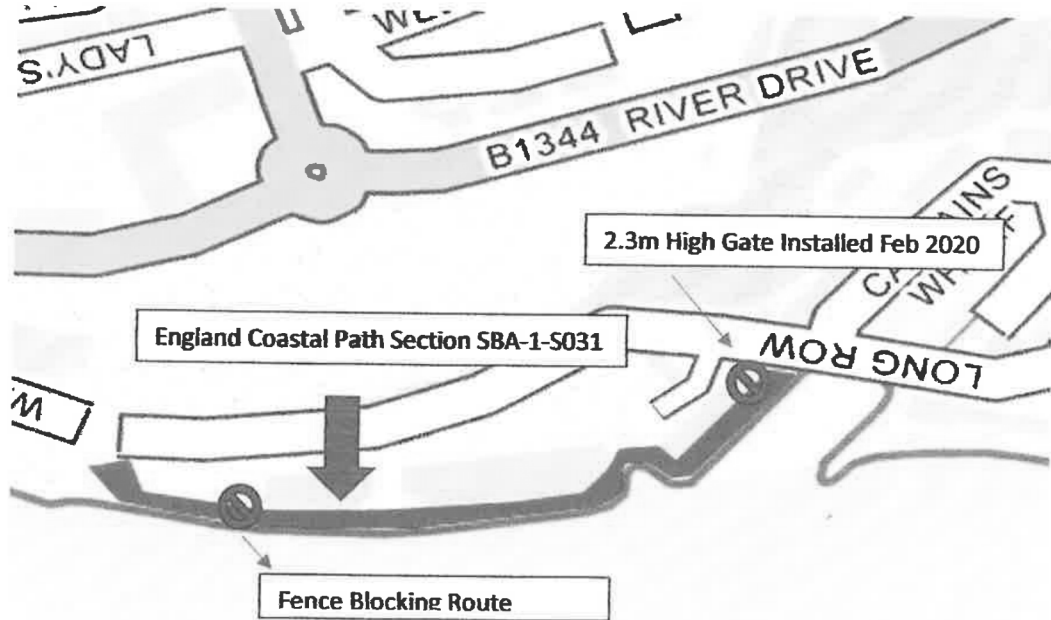
Yours faithfully



Public Right of Way Supporting Letter

MAP OF THE APPLICATION ROUTE

Please annotate the map with anything that is referred to in your statement, and confirm you agree to its contents, by putting your initials on the map and date it. **DO NOT ADD YOUR FULL SIGNATURE.**



© OS OpenMap Local NZ36NE (OS OpenData)



© Google Earth 2021 Infoterra & Bluesky (23rd July 2008)

Please complete and Email back to friendsofmarketdockpath@gmail.com
Or you can print and post to Friends of Market Dock Pathway, c/o Angela Hamilton
Town Hall And Civic Offices, Westoe Road South Shields NE33 2RL

#L28




WE ARE
THE WILLIAM
CHURCH LUNCH

13TH DEC 2020

TO WHOM IT MAY CONCERN

As a resident of Corbe
Landing for over twenty
years my wife and I would
walk along the river side
as far as Council corner
we would very much like
the Council to bear some
pressure to not ever close
off the walkway adjacent
to the previous call centre
building.

I have raised the subject
with Council member
John Anglin on two occasions

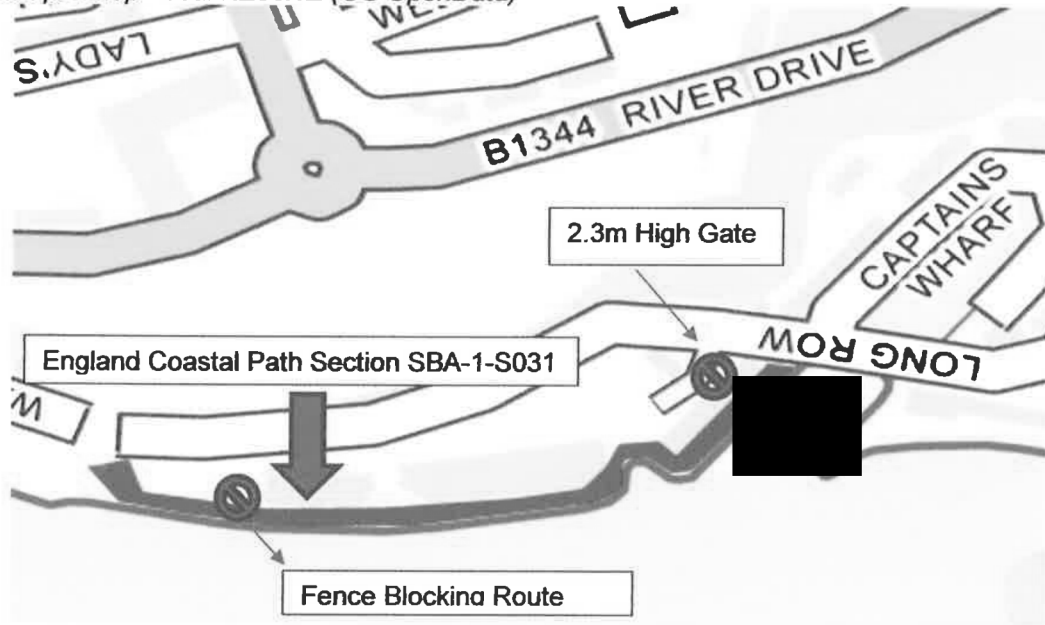


10/11 MAPV

MAP OF THE APPLICATION ROUTE

Please annotate the map with anything that is referred to in your statement, and confirm you agree to its contents, by putting your initials on the map and date it. **DO NOT ADD YOUR FULL SIGNATURE.**

© OS OpenMap Local NZ36NE (OS OpenData)



England Coastal Path, Section SBA-1-S031, 23rd July 2008

© Google Earth 2021 Infoterra & Bluesky



#L29

MAPV

Your Name: [Redacted]

Your Address: [Redacted]

Postcode: [Redacted]

Tel No [Redacted] (Optional)

To whom this may concern,

I can confirm that I used to use the path outlined in the map attached on page 2.

Please could you describe your knowledge of the route in your own words, explaining when you used it first and last, how you used the route, how often and if you stopped using it when & why.

MY USE OF THE ROUTE (Please continue on a separate page if required)

LEISURE, WALKING WITH MY ELDERLY MOTHER
& GRANDCHILDREN + ACCESS TO OTHER AREAS

[Dotted lines for writing]

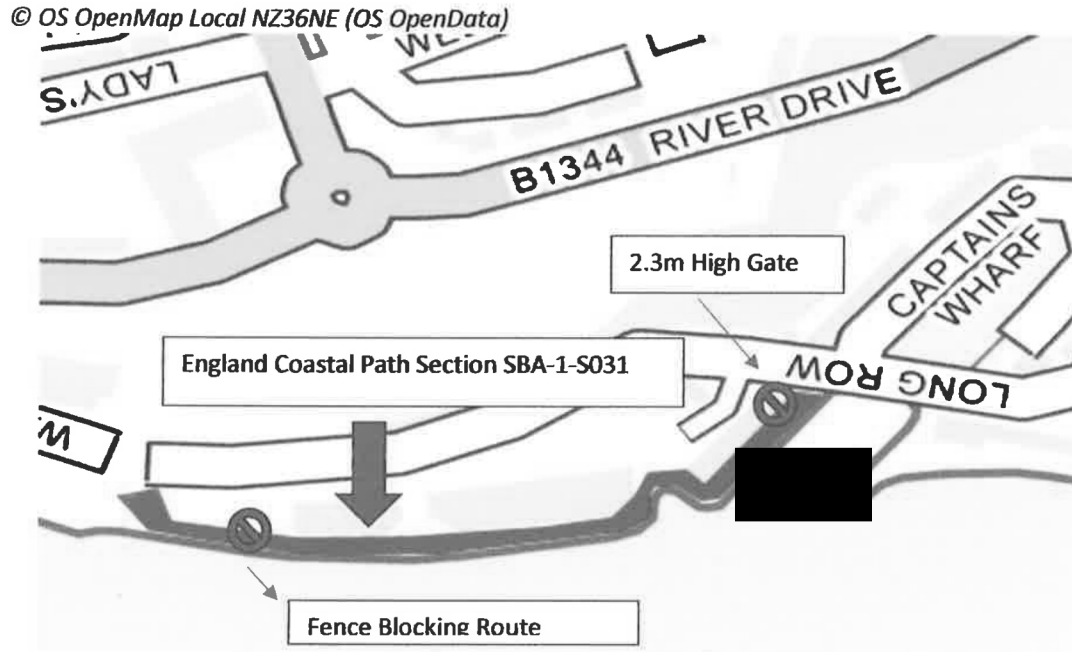
SIGNATURE: [Redacted]

ONCE COMPLETE PLEASE EMAIL TO friendsofmarketdockpath@gmail.com

OR post to Friends of Market Dock Pathway, c/o Angela Hamilton, Town Hall And Civic Offices Westoe Road South Shields NE33 2RL

MAP OF THE APPLICATION ROUTE

Please annotate the map with anything that is referred to in your statement, and confirm you agree to its contents, by putting your initials on the map and date it. **DO NOT ADD YOUR FULL SIGNATURE.**



England Coastal Path, Section SBA-1-S031, 23rd July 2008

© Google Earth 2021 Infoterra & Bluesky



#L30


MAPV ✓



To whom it may concern,

This letter is to confirm my support that I would like the walkway that was blocked off by South Quays Management to be re-opened.

This is part of my regular walking route, or used to be until it was closed.



8 December 2020

Dear Resident

Following some new information regarding the planning application for a 'marina' at Market Dock we thought it would be useful to update you.

Market Dock Marina Planning Application:

The applicant has submitted additional information and revised plans which can be viewed at www.southtyneside.gov.uk/planningexplorer and looking for planning reference ST/0353/20/FUL. We believe the additional information does still not alleviate any of the concerns we have raised in formal objections and in fact it actually creates more concerns. We would therefore appreciate your support in raising further concerns.

If you have already raised an objection you should have received a letter from the council – please take the time to look at the revised plans. We strongly recommend you submit further concerns – if you need any help with this please contact one of the Market Dock Committee c/o [REDACTED]. We can provide you with a template letter for you to use as a starting point.

Reopening of Walkway:

Furthermore, we are making a formal application to get the walkway currently blocked off by South Quays Management, reopened, to allow the public to use it as previously. We are hoping we can count on your support.

If you would like to be part of this application we would need a short letter from you in support of the walkway reopening and mentioning the specific reason why you would like it to be reopened (for example, it was part of your regular walking, cycling or jogging route).

If you are able to support us and are able to write a letter for our application, please deliver it to [REDACTED] by the end of 15th December to allow us to meet the statutory deadlines for the planning process.

Yours faithfully

Members of the Market Dock Committee

Your Name: [Redacted]

Your Address:
[Redacted]
[Redacted]
Pos [Redacted]

Tel No: (Optional)

To whom this may concern,

I can confirm that I used to use the path outlined in the map attached on page 2.

Please could you describe your knowledge of the route in your own words, explaining when you used it first and last, how you used the route, how often and if you stopped using it when & why.

MY USE OF THE ROUTE (Please continue on a separate page if required)

I live local, a few doors from my [Redacted] mother. I take her out daily for walks along the river and have used the walkway down from Long Row, which is now cut off by locked gates (see map). I also used to walk along the river walk to Cornhill Corner which is now cut off by gates and gardens of the old Utility use apartments (see map)

SIGNATURE: [Redacted]

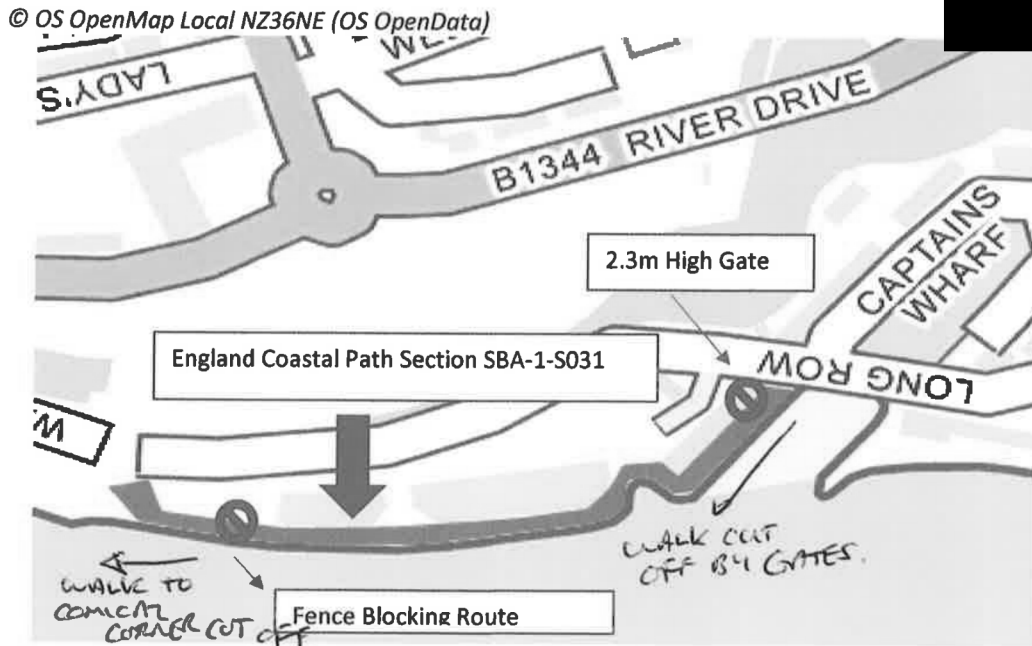
ONCE COMPLETE PLEASE EMAIL TO friendsofmarketdockpath@gmail.com

OR post to Friends of Market Dock Pathway, c/o Angela Hamilton, Town Hall And Civic Offices Westoe Road South Shields NE33 2RL

MAP OF THE APPLICATION ROUTE

Please annotate the map with anything that is referred to in your statement, and confirm you agree to its contents, by putting your initials on the map and date it. **DO NOT ADD YOUR FULL SIGNATURE.**

I agree with the contents



England Coastal Path, Section SBA-1-S031, 23rd July 2008

© Google Earth 2021 Infoterra & Bluesky

