

#E10 (7 PAGES)
(8 PAGES)

SIGNED

MAP ✓

Public Right of Way Evidence Form

EMAIL ATTACHED ✓

BEFORE COMPLETING THIS FORM PLEASE SEE THE NOTES AT THE END

Personal Details

Name: [REDACTED]

Address: [REDACTED]

Post Code: [REDACTED]

Date of Birth: [REDACTED]

Telephone No: [REDACTED]

Occupation:
(if retired, give former occupation) [REDACTED]

Identification of the Alleged Route

Description of the Route

(Mark route on map attached) the route is a walkway that I ran from comical corner to the customs house where you walked along the river and round the old dry docks past the new houses without a break of being at the river edge

Start Grid Reference: NZ35965 67478

End Grid Reference: NZ35933 67745

Name of Route (if named): England Coastal Path Section SBA-1S031

Believed Status of the Route Existing Footpath & National Trail
(Footpath, Bridleway, Restricted Byway or Byway Open to All Traffic)

Has the route always run on the same route? YES.....
(If not provide details)

Please complete and Email back to friendsofmarketdockpath@gmail.com

*or post to Friends of Market Dock Pathway, c/o Cllr Angela Hamilton
Town Hall And Civic Offices, Westoe Road South Shields NE33 2RL*

Public Right of Way Evidence Form

Your Use of the Alleged Route

When did you first use the route? **estimated from 2005**

When did you last use the route? **I still use the England Coastal Path regularly but now I am forced to divert away from the river as part of the route is now blocked off along the riverside, and I do not wish to climb over the gate or fences.**

Was there a period between those dates that you did not use the route (If yes, when & why?)

I have never stopped using this route

How did you use the route? (e.g. foot, horse, cycle, carriage, motor vehicle)

I walk the route and cycle

How often did you use the route?

I use it most days when at work if not 2/3 times per week

If you have stopped using the route, why did you stop?

The Nature of Your Use

What was the purpose of your journeys? **I walk the route and cycle**

Did you see other people using the route?

The route is well used and have had many a chat with people along the route

Did other people see you using the route?

So yes others have seen me using the route including one of the residents at the call centre who stopped me in the street and showed their disgust that I was in the group against the closure of the path and accused me of bullying stating I must have known what had gone on the group therefore I was part of it which was very upsetting for me as I didn't know what on earth they were talking about

HARASSMENT

Please complete and Email back to friendsofmarketdockpath@gmail.com

*or post to Friends of Market Dock Pathway, c/o Cllr Angela Hamilton
Town Hall And Civic Offices, Westoe Road South Shields NE33 2RL*

Public Right of Way Evidence Form

Did you encounter or have to remove any obstructions when using the route? (e.g. fences, locked gates etc.) (If yes give details)

YES I HAVE ENCOUNTERED A STEEL GATE AND FENCING BLOCKING THE ROUTE BUT I AM UNABLE TO REMOVE THEM

Did you ever ask for permission to use the route? (If yes give details)

Were you ever given permission to use the route? (If yes give details)

Have you ever owned/occupied land crossed by the route? NO

Have you ever worked for the owner/occupier of the land? NO

If yes, were you ever given any instructions regarding the route? (If yes give details)

Additional Information

Were there any stiles, gates or bridges along the route? (If yes, show locations on map)

Were there any signs along the route? (If yes, give details & show locations on map)
England Coastal Path Signs

Were you ever stopped, prevented, or turned back from using the route? (If yes, give details)

NO

Any other information you consider relevant

I have lived in South Shields all of my life and moved to the town centre around 14 years ago and often walked along the path 2-4 times per week sometimes daily , walking from Saft - the customs house and this was always my favourite walk ! , till part of it closed in February 2020 when it would direct you to the other side of garlands building, taking you away from the riverside . This path and public garden should never have been closed to the public and should be reopened.

I hereby certify that to the best of my knowledge and belief the facts that I have stated are true

Signature: Date: 22/08/2021

Signature of person taking statement: (If applicable)

.....

Print Name: MARK BERRIMAN

Note:

1. You may be interviewed by the investigating Authority to confirm the content of this form
2. You may also be asked to attend a public inquiry to give evidence
3. The information contained within this form will be in the public domain and may be disclosed to other parties with an interest in this case. By completing this form, you are confirming you consent for such disclosure. This includes the personal details given.
4. If your recollections of dates and other details are approximate or to the best of your recollection, please say so.

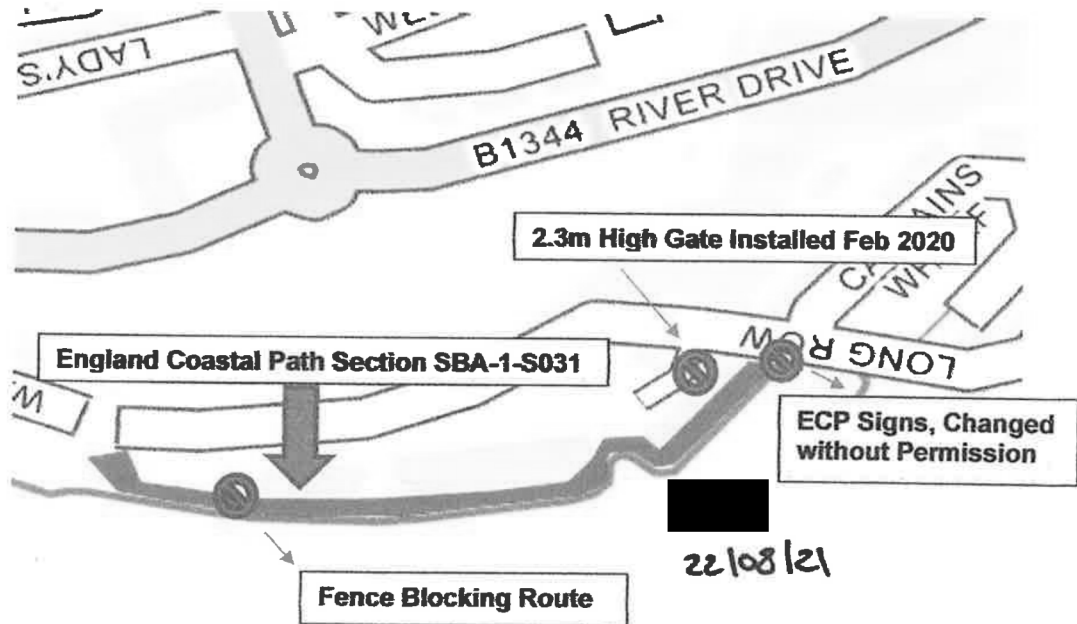
Please complete and Email back to friendsofmarketdockpath@gmail.com

*or post to Friends of Market Dock Pathway, c/o Cllr Angela Hamilton
Town Hall And Civic Offices, Westoe Road South Shields NE33 2RL*

Public Right of Way Evidence Form

MAP OF THE APPLICATION ROUTE

Please annotate the map with anything that is referred to in your statement, and confirm you agree to its contents, by signing or putting your initials on the map and dating it.



© OS OpenMap Local NZ36NE (OS OpenData)



© Google Earth 2021 Infoterra & Bluesky (23rd July 2008)

Please complete and Email back to friendsofmarketdockpath@gmail.com

or post to Friends of Market Dock Pathway, c/o Cllr Angela Hamilton
Town Hall And Civic Offices, Westoe Road South Shields NE33 2RL

Friends Of Market Dock Path

From: [REDACTED]
Sent: 15 August 2021 13:24
To: Friends Of Market Dock Path
Subject: Re: ECP which has been closed to the public


Yes I confirm I have seen the map of the path and my address is [REDACTED] if there's any more you need just let me know

On Sun, 15 Aug 2021 at 10:15, Friends Of Market Dock Path <friendsofmarketdockpath@gmail.com> wrote:

Hi Tracey,

Thank you for taking the time to send in your email explaining how you used the public path, so we can submit a public right of way supporting letter on your behalf please can you;

1. Provide us with your address and postcode
2. Confirm that you have seen the map below.



Time is of the essence to complete our application for the path to be made a public right of way before any construction begins for a floating pontoon @ Captains Wharf, or for new flats to be built on Long Row at the

Friends Of Market Dock Path

From: Friends Of Market Dock Path <friendsofmarketdockpath@gmail.com>
Sent: 22 August 2021 10:08
To: [REDACTED]
Subject: Public Right of Way Evidence Statement
Attachments: Tracey Reed Evidence Form.pdf

Hi [REDACTED]

Sorry for the delay in getting the back to you.

I trust you can open pdf files ok, as this is how I have attached your evidence form.

On a very important note [REDACTED] I was shocked to hear that you were acosted by residents of the call centre.

We have had reports of other women being stopped by residents at the call centre, and you are the first who does not live on the estate.

We have already reported this to the police as they are trying to intimidate single women, and this is highly unacceptable. They are trying to prevent us from conducting a legal process and are therefore also trying to pervert the course of justice.

I know it is asking a lot but would you mind us sharing your evidence form with our liaison at the police? We will also post an update on Facebook today, as there may be many more people who have also been harassed.

Kind Regards

[REDACTED]
Friends Of Market Dock Pathway

E: friendsofmarketdockpath@gmail.com

A: c/o Cllr Angela Hamilton, Town Hall And Civic Offices, Westoe Road South Shields NE33 2RL

Facebook: <https://www.facebook.com/groups/saveourrivertyne>

Petition: <https://www.change.org/Re-Open-public-access-to-the-River-Tyne-at-Market-Dock-South-Shields>



Virus-free. www.avq.com

Friends Of Market Dock Path

From: Friends Of Market Dock Path <friendsofmarketdockpath@gmail.com>
Sent: 19 August 2021 12:06
To: [REDACTED]
Subject: RE: Public Right of Way Evidence Statement

Thanks [REDACTED]

I will get this done today, would you like a copy emailed or posted to you for your records?

[REDACTED]
Kind Regards

[REDACTED]
Friends Of Market Dock Pathway

E: friendsofmarketdockpath@gmail.com

A: c/o Cllr Angela Hamilton, Town Hall And Civic Offices, Westoe Road South Shields NE33 2RL

Facebook: <https://www.facebook.com/groups/saveourrivertyne>

Petition: <https://www.change.org/Re-Open-public-access-to-the-River-Tyne-at-Market-Dock-South-Shields>

From: [REDACTED]
Sent: 19 August 2021 11:36
To: Friends Of Market Dock Path <friendsofmarketdockpath@gmail.com>
Subject: Re: Public Right of Way Evidence Statement

Date of birth [REDACTED]

Tele no. [REDACTED]

Occupation [REDACTED]

Description of route : the route is a walkway that amran from comical corner to the customs house where you walked along the river and round the old dry docks past the new houses without a break of being at the river edge
First used the route estimated from 2005

Last used the route I still use this route regularly but now part of the route is now not along the riverside and is behind the call centre building

I have never stopped using this route

I walk the route and cycle

I use it most days when at work if not 2/3 times per week

The route is well used and have had many a chat with people along the route

So yes others have seen me using the route including one of the residents at the call centre who stopped me in the street and showed their disgust that I was in the group against the closure of the path and accused me of bullying stating I must have known what had gone on the group therefore I was part of it which was bery upsetting for me as I didn't know what on earth they were talking about

On Tue, 17 Aug 2021 at 18:26, Friends Of Market Dock Path <friendsofmarketdockpath@gmail.com> wrote:

Hi [REDACTED]

Thanks for offering to complete an evidence form which we can complete on your behalf.

Friends Of Market Dock Path

From: [REDACTED]
Sent: 11 August 2021 17:44
To: friendsofmarketdockpath@gmail.com
Subject: ECP which has been closed to the public

I have lived in South Shields all of my life and moved to the town centre around 14 years ago and often walked along the path 2-4 times per week sometimes daily , walking from Saft - the customs house and this was always my favourite walk ! , till part of it closed in February 2020 when it would direct you to the other side of garlands building, taking you away from the riverside . This path and public garden should never have been closed to the public and should be reopened.

[REDACTED]

E11 (5 PAGES)

MAP EMAILED ✓
EMAIL ATTACHED ✓

Public Right of Way Evidence Form
BEFORE COMPLETING THIS FORM PLEASE SEE THE NOTES AT THE END

Personal Details

Name:

[REDACTED]

Address:

[REDACTED]

Post Code: ...NE33 3PB

Telephone No:

[REDACTED]

Date of Birth:

[REDACTED]

Occupation:

(if retired, give former occupation)

[REDACTED]

Identification of the Alleged Route

Description of the Route:
(mark route on map)

See below

Footpath along South Shields riverside, running in front of former Utility Wise buildings, great views of the river and over to North Shields/Royal Quays

Start Grid Reference:

NZ 35965 67478

End Grid Reference:

NZ 35933 67745

Name of Route (if named):

England Coastal Path Section SBA-1S031

Believed Status of the Route

Existing Footpath

(Footpath, Bridleway, Restricted Byway or Byway Open to All Traffic)

Has the route always run on the same route? All the time I have used it until a gate was put up and a fence erected, forcing walkers around the rear of the building (if not provide details)

Your Use of the Alleged Route

When did you first use the route?

Have used the route since moving to South Shields in 2013.

When did you last use the route?

March 2020

Was there a period between those dates that you did not use the route (if yes, when & why?)

No

How did you use the route?

(e.g. foot, horse, cycle, carriage, motor vehicle)

Foot

How often did you use the route?

Varied-more in summer weekly/twice weekly; less often in winter

If you have stopped using the route,

Yes – a new steel gate was there when I walked there in March 2020 – had to go behind the buildings away from the river. Have since noticed a fence has also been put up to the front/side of the buildings.

why did you stop?

Still walk down by the river but tend to stop and turn around now

by the 'silver ships' at Captain's Wharf as I know I can't get along the riverside in front of the former Utility Wise buildings.


The Nature of Your Use

What was the purpose of your journeys?

Leisurely walks/walking whilst

[REDACTED]

[REDACTED]

Did you see other people using the route?	Yes.....
Did other people see you using the route?	
Did you encounter or have to remove any obstructions when using the route? (e.g. fences, locked gates etc) (If yes give details)	March 2020 – unable to use usual route as steel gate had been put in place
Did you ever ask for permission to use the route? (If yes give details)	No – none needed.....
Were you ever given permission to use the route? (If yes give details)	N/A.....
Have you ever owned/occupied land crossed by the route?	No.....
Have you ever worked for the owner/occupier of the land?	No.....
If yes, were you ever given any instructions regarding the route? (If yes give details)	N/A.....
<u>Additional Information</u>	
Were there any stiles, gates or bridges along the route? (If yes, show locations on map)	Little bridge at Captains Wharf just a bit before the former UtilityWise buildings but not along the part that has been blocked off
Were there any signs along the route? (If yes, give details & show locations on map)	England Coastal Path Signs.....
Were you ever stopped, prevented or turned back from using the route? (If yes, give details)	No.....
Any other information you consider relevant	
Walking this route regularly I had hoped that more of the riverside would be opened up eventually, it would be fantastic for South Shields to have the path section in question linked up with River Drive/the sailing club area/Littlehaven Hotel area in the longer term – yet the complete opposite has happened and it has been cut shorter. England Coastal Path sections are being opened up all over the country yet here part of it has been closed off to the public, it's inconceivable.	

I hereby certify that to the best of my knowledge and belief the facts that I have stated are true.

Signature: ...  Date: ...8/8/2021.....

Signature of person taking statement:
(If applicable)

Print Name:

Note:

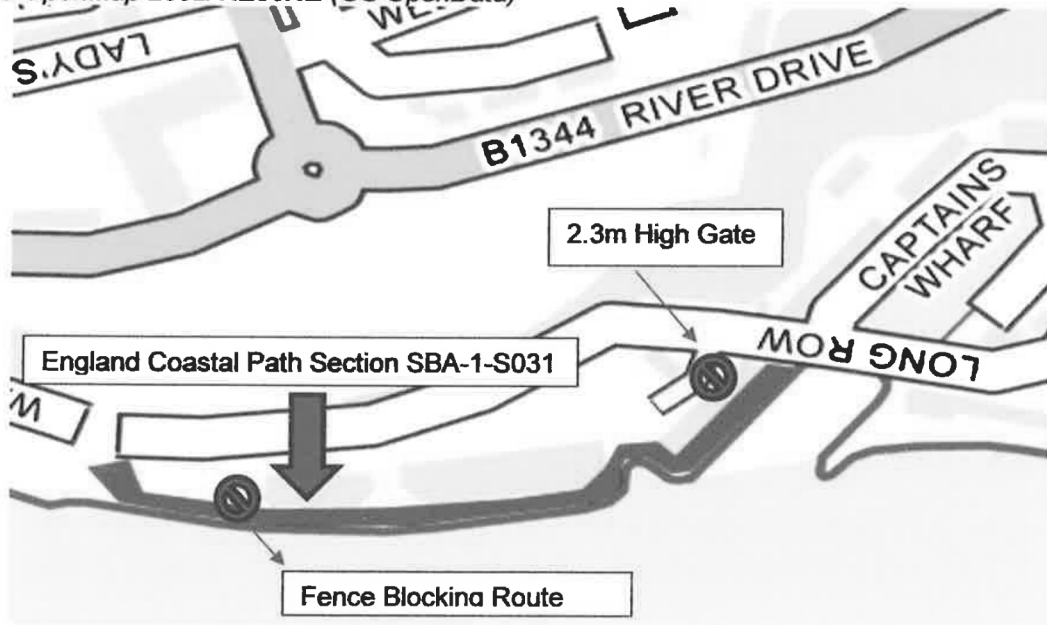
1. You may be interviewed by the investigating Authority to confirm the content of this form
2. You may also be asked to attend a public inquiry to give evidence
3. The information contained within this form will be in the public domain, and may be disclosed to other parties with an interest in this case. By completing this form you are confirming you consent for such disclosure. This includes the personal details given.
4. If your recollections of dates and other details are approximate or to the best of your recollection, please say so.

**ONCE COMPLETE PLEASE EMAIL TO friendsofmarketdockpath@gmail.com
OR post to Friends of Market Dock Pathway, c/o Angela Hamilton, Town Hall And Civic**

MAP OF THE APPLICATION ROUTE

Please annotate the map with anything that is referred to in your statement, and confirm you agree to its contents, by putting your initials on the map and date it. **DO NOT ADD YOUR FULL SIGNATURE.**

© OS OpenMap Local NZ36NE (OS OpenData)



England Coastal Path, Section SBA-1-S031, 23rd July 2008

© Google Earth 2021 Infoterra & Bluesky



Friends Of Market Dock Path

From: [REDACTED]
Sent: 09 August 2021 18:13
To: Friends Of Market Dock Path
Subject: Re: Word Documents

Ah that's great, glad to be able to help!
Was really shocked the day we came across the gate and then finding out why through the group, good luck with the campaign going ahead, good to see how much support you've been getting. I'll keep up to date on the group and keep fingers crossed!

Thanks
[REDACTED]

Sent from Yahoo Mail for iPhone

On Monday, August 9, 2021, 15:00, Friends Of Market Dock Path <friendsofmarketdockpath@gmail.com> wrote:

Hi [REDACTED]

No need to forward on as I have done this on your behalf, and many thanks for taking the time to support our campaign.

Everything you said is great and reflects exactly what is relevant, and we cannot thank you enough.

Thanks
[REDACTED]

Chairman

Friends Of Market Dock Pathway

From: marketdockRC@outlook.com
Sent: 09 August 2021 14:59
To: [REDACTED]
Subject: RE: Word Documents

Hi [REDACTED]

E12

MAP ✓

Public Right of Way Evidence Form

BEFORE COMPLETING THIS FORM PLEASE SEE THE NOTES AT THE END

Personal Details

Name: [REDACTED]

Address: [REDACTED]

Post Code: [REDACTED]

Telephone No: [REDACTED] Date of Birth: [REDACTED]

Occupation: [REDACTED]
(if retired, give former occupation)

Identification of the Alleged Route

Description of the Route: (mark route on map)

Start Grid Reference:

End Grid Reference:

Name of Route (if named):

Believed Status of the Route (Footpath, Bridleway, Restricted Byway or Byway Open to All Traffic) FOOTPATH

Has the route always run on the same route? (If not provide details) YES

Your Use of the Alleged Route

When did you first use the route? 1997

When did you last use the route? 2018

Was there a period between those dates that you did not use the route (If yes, when & why?) NO

How did you use the route? (e.g. foot, horse, cycle, carriage, motor vehicle) ON FOOT

How often did you use the route? DAILY

If you have stopped using the route, why did you stop? DUE TO IT BEING FENCED - DPF

The Nature of Your Use

What was the purpose of your journeys? LEISURE / RECREATIONAL

Did you see other people using the route?	YES
Did other people see you using the route?	YES
Did you encounter or have to remove any obstructions when using the route? (e.g. fences, locked gates etc) (If yes give details)	No
Did you ever ask for permission to use the route? (If yes give details)	No
Were you ever given permission to use the route? (If yes give details)	No
Have you ever owned/occupied land crossed by the route?	No
Have you ever worked for the owner/occupier of the land?	No
If yes, were you ever given any instructions regarding the route? (If yes give details)	
Additional Information		
Were there any stiles, gates or bridges along the route? (If yes, show locations on map)	No
Were there any signs along the route? (If yes, give details & show locations on map)	No
Were you ever stopped, prevented or turned back from using the route? (If yes, give details)	No
Any other information you consider relevant	

I hereby certify that to the best of my knowledge and belief the facts that I have stated are true.

Signature: [Redacted] Date: 4/4/21

Signature of person taking statement: (If applicable)

Print Name: [Redacted]

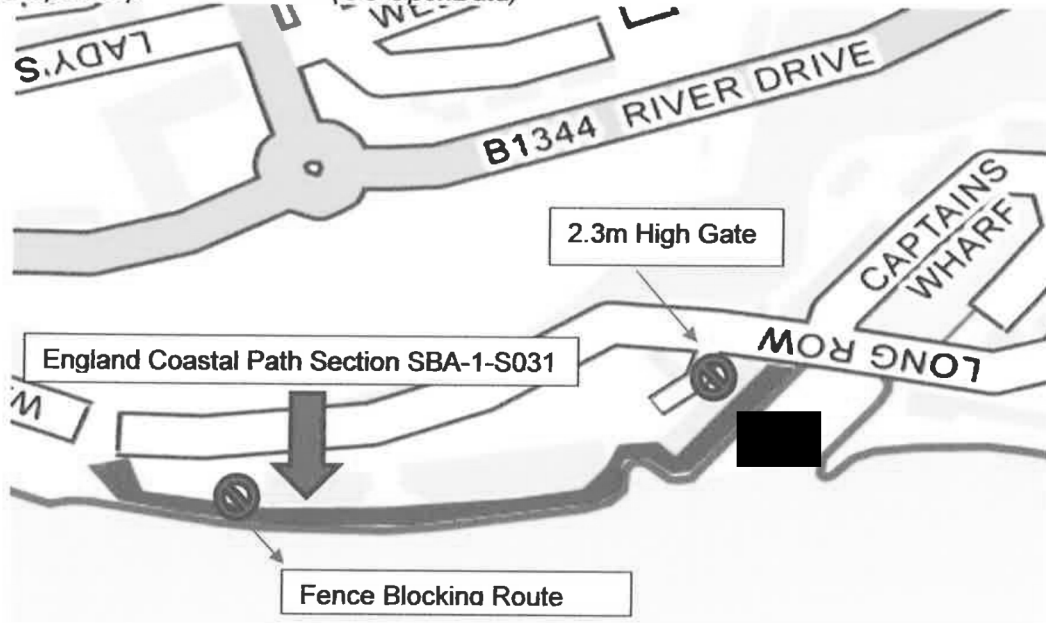
Note:

1. You may be interviewed by the investigating Authority to confirm the content of this form
2. You may also be asked to attend a public inquiry to give evidence
3. The information contained within this form will be in the public domain, and may be disclosed to other parties with an interest in this case. By completing this form you are confirming you consent for such disclosure. This includes the personal details given.
4. If your recollections of dates and other details are approximate or to the best of your recollection, please say so.

MAP OF THE APPLICATION ROUTE

Please annotate the map with anything that is referred to in your statement, and confirm you agree to its contents, by putting your initials on the map and date it. **DO NOT ADD YOUR FULL SIGNATURE.**

© OS OpenMap Local NZ36NE (OS OpenData)



England Coastal Path, Section SBA-1-S031, 23rd July 2008
© Google Earth 2021 Infoterra & Bluesky



E13

MAP ✓

Public Right of Way Evidence Form

BEFORE COMPLETING THIS FORM PLEASE SEE THE NOTES AT THE END

Personal Details

Name:

Address:

Post Code:

Telephone No:

Date of Birth:

Occupation:

(if retired, give former occupation)

Identification of the Alleged Route

Description of the Route:

(mark route on map)

Start Grid Reference:

End Grid Reference:

Name of Route (if named):

Believed Status of the Route

(Footpath, Bridleway, Restricted Byway or Byway Open to All Traffic)

Has the route always run on the same route?

(If not provide details)

FOOTPATH

YES

Your Use of the Alleged Route

When did you first use the route?

When did you last use the route?

Was there a period between those dates that you did not use the route (If yes, when & why?)

How did you use the route? (e.g. foot, horse, cycle, carriage, motor vehicle)

How often did you use the route?

If you have stopped using the route, why did you stop?

2001

2018

No

ON FOOT

WEEKLY

DUE TO IT BEING FENCED-OFF

The Nature of Your Use

What was the purpose of your journeys?

LEISURE / RECREATION

Did you see other people using the route?	YES
Did other people see you using the route?	YES
Did you encounter or have to remove any obstructions when using the route? (e.g. fences, locked gates etc) (If yes give details)	NO
Did you ever ask for permission to use the route? (If yes give details)	NO
Were you ever given permission to use the route? (If yes give details)	NO
Have you ever owned/occupied land crossed by the route?	NO
Have you ever worked for the owner/occupier of the land?	NO
If yes, were you ever given any instructions regarding the route? (If yes give details)	NO
Additional Information	
Were there any stiles, gates or bridges along the route? (If yes, show locations on map)	NO
Were there any signs along the route? (If yes, give details & show locations on map)	NO
Were you ever stopped, prevented or turned back from using the route? (If yes, give details)	NO
Any other information you consider relevant	

I hereby certify that to the best of my knowledge and belief the facts that I have stated are true.

Signature:  Date: 4/4/21

Signature of person taking statement:
(If applicable)

Print Name: 

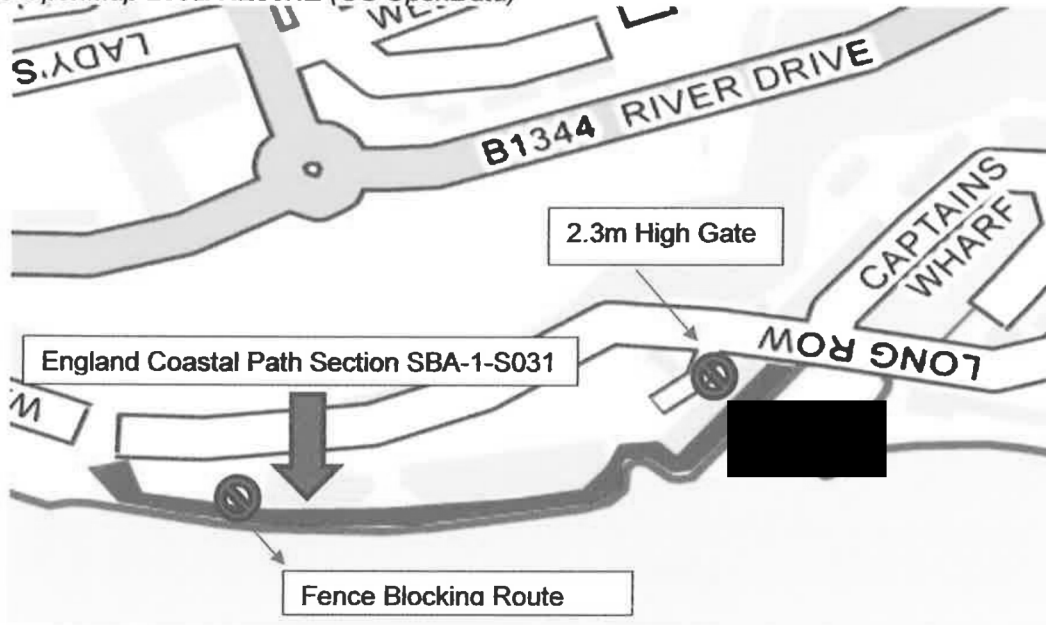
Note:

1. You may be interviewed by the investigating Authority to confirm the content of this form
2. You may also be asked to attend a public inquiry to give evidence
3. The information contained within this form will be in the public domain, and may be disclosed to other parties with an interest in this case. By completing this form you are confirming you consent for such disclosure. This includes the personal details given.
4. If your recollections of dates and other details are approximate or to the best of your recollection, please say so.

MAP OF THE APPLICATION ROUTE

Please annotate the map with anything that is referred to in your statement, and confirm you agree to its contents, by putting your initials on the map and date it. **DO NOT ADD YOUR FULL SIGNATURE.**

© OS OpenMap Local NZ36NE (OS OpenData)



England Coastal Path, Section SBA-1-S031, 23rd July 2008

© Google Earth 2021 Infoterra & Bluesky



E14

MAP ✓

Public Right of Way Evidence Form

BEFORE COMPLETING THIS FORM PLEASE SEE THE NOTES AT THE END

Personal Details

Name: [Redacted]

Address: [Redacted]

Post Code: [Redacted]

Telephone No: [Redacted] Date of Birth: [Redacted]

Occupation: [Redacted]
(if retired, give former occupation)

Identification of the Alleged Route

Description of the Route: riverside walk ECP.
(mark route on map)

Start Grid Reference: _____

End Grid Reference: _____

Name of Route (if named): _____

Believed Status of the Route Footpath
(Footpath, Bridleway, Restricted Byway or Byway Open to All Traffic)

Has the route always run on the same route? yes
(If not provide details)

Your Use of the Alleged Route

When did you first use the route? 1999

When did you last use the route? 2017

Was there a period between those dates that you did not use the route (If yes, when & why?) No

How did you use the route? Foot
(e.g. foot, horse, cycle, carriage, motor vehicle)

How often did you use the route? Weekly


If you have stopped using the route, why did you stop? locked gate

The Nature of Your Use


What was the purpose of your journeys? Taking children along the ECP.

Did you see other people using the route?	Yes
Did other people see you using the route?	Yes
Did you encounter or have to remove any obstructions when using the route? (e.g. fences, locked gates etc) (If yes give details)	No
Did you ever ask for permission to use the route? (If yes give details)	No
Were you ever given permission to use the route? (If yes give details)	N/A
Have you ever owned/occupied land crossed by the route?	No
Have you ever worked for the owner/occupier of the land?	No
If yes, were you ever given any instructions regarding the route? (If yes give details)	N/A
Additional Information	
Were there any stiles, gates or bridges along the route? (If yes, show locations on map)	No
Were there any signs along the route? (If yes, give details & show locations on map)	ECP cycle route.
Were you ever stopped, prevented or turned back from using the route? (If yes, give details)	
Any other information you consider relevant	We need to keep open spaces for people to enjoy our heritage

I hereby certify that to the best of my knowledge and belief the facts that I have stated are true.

Signature:  Date: 10-3-2021

Signature of person taking statement: (If applicable) 

Print Name: 

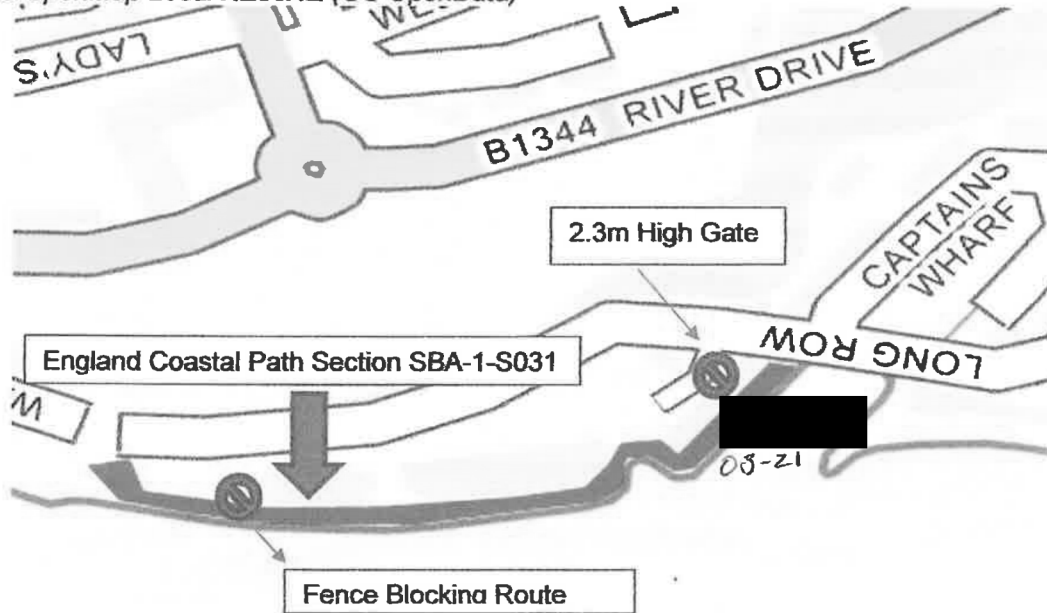
Note:

1. You may be interviewed by the investigating Authority to confirm the content of this form
2. You may also be asked to attend a public inquiry to give evidence
3. The information contained within this form will be in the public domain, and may be disclosed to other parties with an interest in this case. By completing this form you are confirming you consent for such disclosure. This includes the personal details given.
4. If your recollections of dates and other details are approximate or to the best of your recollection, please say so.

MAP OF THE APPLICATION ROUTE

Please annotate the map with anything that is referred to in your statement, and confirm you agree to its contents, by putting your initials on the map and date it. **DO NOT ADD YOUR FULL SIGNATURE.**

© OS OpenMap Local NZ36NE (OS OpenData)



England Coastal Path, Section SBA-1-S031, 23rd July 2008
© Google Earth 2021 Infoterra & Bluesky



MAP ✓

#E15

Public Right of Way Evidence Form
BEFORE COMPLETING THIS FORM PLEASE SEE THE NOTES AT THE END

<u>Personal Details</u>	
Name:	[REDACTED]
Address:	[REDACTED]
	Post Code: [REDACTED]
Telephone No:	[REDACTED]
	Date of Birth: [REDACTED]
Occupation:	[REDACTED]
(if retired, give former occupation)	[REDACTED]
<u>Identification of the Alleged Route</u>	
Description of the Route: (mark route on map)	ALONG SOUTH SHIELDS MARKET DOCK LEADING TO WAPPING ST & COMICAL CORNER
Start Grid Reference:	NZ 35965 67478
End Grid Reference:	NZ 35933 67745
Name of Route (if named):	England Coastal Path Section SBA-1S031
Believed Status of the Route (Footpath, Bridleway, Restricted Byway or Byway Open to All Traffic)	Existing Footpath
Has the route always run on the same route? (If not provide details)	YES
<u>Your Use of the Alleged Route</u>	
When did you first use the route?	AS A CHILD 1995 (APPROX)
When did you last use the route?	2017 (FULL ROUTE)
Was there a period between those dates that you did not use the route (If yes, when & why?)	UNIVERSITY & FURTHER EDUCATION
How did you use the route? (e.g. foot, horse, cycle, carriage, motor vehicle)	FOOT, CYCLE
How often did you use the route?	WEEKLY
If you have stopped using the route, why did you stop?	CURRENTLY A FENCE WHICH BLOCKS FULL ROUTE. HAVE WALKED AROUND FENCED AREA.
<u>The Nature of Your Use</u>	
What was the purpose of your journeys?	FAMILY OUTINGS, EXERCISE

Did you see other people using the route?	YES, PUBLIC
Did other people see you using the route?	YES
Did you encounter or have to remove any obstructions when using the route? (e.g. fences, locked gates etc) (If yes give details)	CURRENTLY A LOCKED GATE OBSTRUCTING ROUTE. WAS PREVIOUSLY UNOBSTRUCTED.
Did you ever ask for permission to use the route? (If yes give details)	NO
Were you ever given permission to use the route? (If yes give details)	"PUBLIC RIGHT OF WAY" WOULD INDICATE THAT NO PERMISSION IS NEEDED
Have you ever owned/occupied land crossed by the route?	NO
Have you ever worked for the owner/occupier of the land?	NO
If yes, were you ever given any instructions regarding the route? (If yes give details)	NO
Additional Information	
Were there any stiles, gates or bridges along the route? (If yes, show locations on map)	
Were there any signs along the route? (If yes, give details & show locations on map)	England Coastal Path Signs
Were you ever stopped, prevented or turned back from using the route? (If yes, give details)	UNABLE TO ACCESS FULL ROUTE DUE TO LOCKED GATE
Any other information you consider relevant	I WOULD LIKE TO ENJOY FULL ROUTE WITH MY FAMILY (THE YOUNGER CHILD, NIECES & NEPHEWS) AS I DID WHEN YOUNGER

I hereby certify that to the best of my knowledge and belief the facts that I have stated are true.

Signature: [Redacted] Date: 19.08.2021

Signature of person taking statement: (If applicable)

Print Name: [Redacted]

Note:

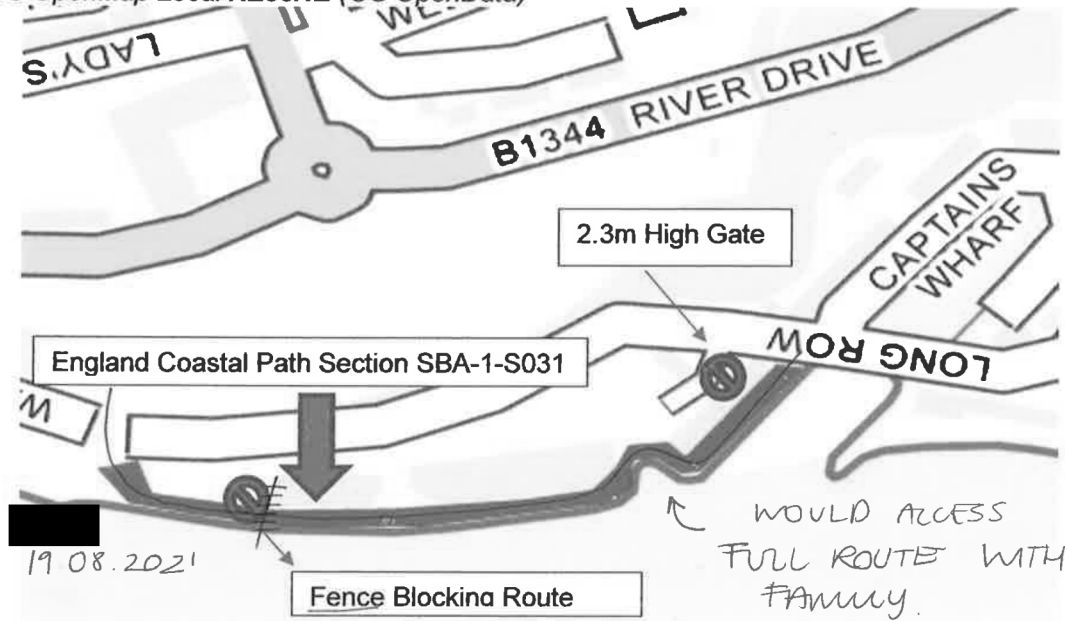
1. You may be interviewed by the investigating Authority to confirm the content of this form
2. You may also be asked to attend a public inquiry to give evidence
3. The information contained within this form will be in the public domain, and may be disclosed to other parties with an interest in this case. By completing this form you are confirming you consent for such disclosure. This includes the personal details given.
4. If your recollections of dates and other details are approximate or to the best of your recollection, please say so.

ONCE COMPLETE PLEASE EMAIL TO friendsofmarketdockpath@gmail.com OR post to Friends of Market Dock Pathway, c/o Angela Hamilton, Town Hall And Civic Offices Westoe Road South Shields NE33 2RL

MAP OF THE APPLICATION ROUTE

Please annotate the map with anything that is referred to in your statement, and confirm you agree to its contents, by putting your initials on the map and date it. **DO NOT ADD YOUR FULL SIGNATURE.**

© OS OpenMap Local NZ36NE (OS OpenData)



England Coastal Path, Section SBA-1-S031, 23rd July 2008

© Google Earth 2021 Infoterra & Bluesky



#E16

MAP ✓

Public Right of Way Evidence Form

BEFORE COMPLETING THIS FORM PLEASE SEE THE NOTES AT THE END

Personal Details

Name: [REDACTED]

Address: [REDACTED]

Post Code: [REDACTED]

Telephone No: [REDACTED] Date of Birth: [REDACTED]

Occupation: [REDACTED]
(if retired, give former occupation)

Identification of the Alleged Route

Description of the Route: (mark route on map)
RIVERSIDE WALK ON LOW ROW
SOUTH SHIELDS, BRIGHAM & COWAN
DOCK, ENGLISH COASTAL PATH.

Start Grid Reference: _____

End Grid Reference: _____

Name of Route (if named): _____

Believed Status of the Route (Footpath, Bridleway, Restricted Byway or Byway Open to All Traffic)
FOOTPATH.

Has the route always run on the same route? (If not provide details) ... YES.

Your Use of the Alleged Route

When did you first use the route? 2005

When did you last use the route? 2017

Was there a period between those dates that you did not use the route (If yes, when & why?) NO

How did you use the route? (e.g. foot, horse, cycle, carriage, motor vehicle) FOOT

How often did you use the route? WEEKLY

If you have stopped using the route, why did you stop? A LOCKED GATE HAS BEEN INSTALLED TO PROHIBIT ACCESS

The Nature of Your Use

What was the purpose of your journeys? LEISURE, EXERCISE

P.T.O

Did you see other people using the route?	YES
Did other people see you using the route?	YES
Did you encounter or have to remove any obstructions when using the route? (e.g. fences, locked gates etc) (If yes give details)	NO
Did you ever ask for permission to use the route? (If yes give details)	NO
Were you ever given permission to use the route? (If yes give details)	N/A
Have you ever owned/occupied land crossed by the route?	NO
Have you ever worked for the owner/occupier of the land?	NO
If yes, were you ever given any instructions regarding the route? (If yes give details)	N/A
<u>Additional Information</u>	
Were there any stiles, gates or bridges along the route? (If yes, show locations on map)	NO
Were there any signs along the route? (If yes, give details & show locations on map)	ECP and CYCLE ROUTE SIGNS
Were you ever stopped, prevented or turned back from using the route? (If yes, give details)	NO
Any other information you consider relevant	NO NOTIFICATION WAS GIVEN BEFORE THE ROUTE WAS CLOSED

I hereby certify that to the best of my knowledge and belief the facts that I have stated are true.

Signature:  Date: 8 March 2021

Signature of person taking statement: _____
(If applicable)

Print Name: 

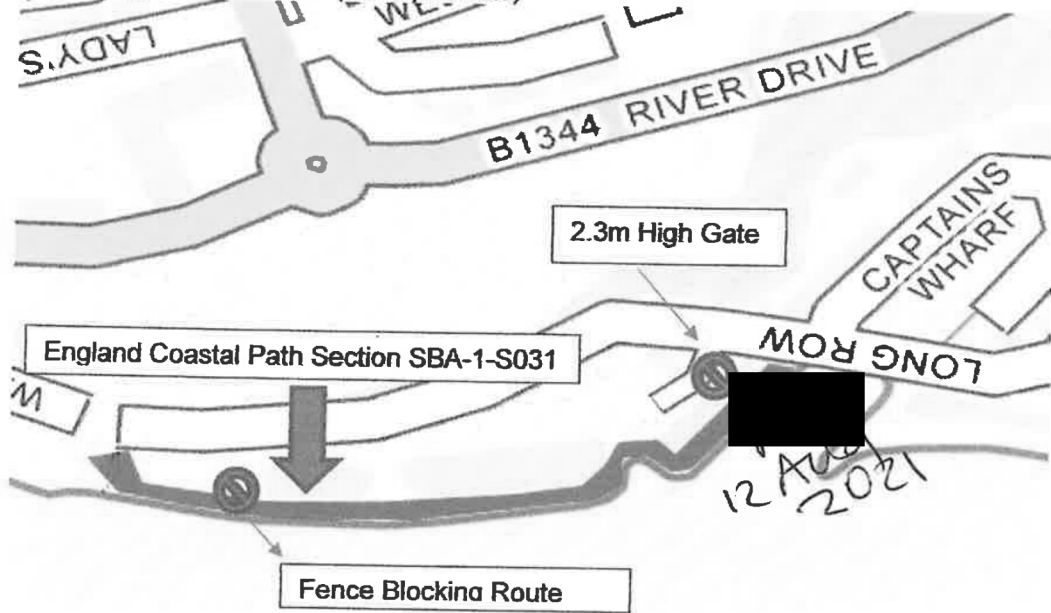
Note:

1. You may be interviewed by the investigating Authority to confirm the content of this form
2. You may also be asked to attend a public inquiry to give evidence
3. The information contained within this form will be in the public domain, and may be disclosed to other parties with an interest in this case. By completing this form you are confirming you consent for such disclosure. This includes the personal details given.
4. If your recollections of dates and other details are approximate or to the best of your recollection, please say so.


MAP OF THE APPLICATION ROUTE

Please annotate the map with anything that is referred to in your statement, and confirm you agree to its contents, by putting your initials on the map and date it. **DO NOT ADD YOUR FULL SIGNATURE.**

© OS OpenMap Local NZ36NE (OS OpenData)



England Coastal Path, Section SBA-1-S031, 23rd July 2008
© Google Earth 2021 Infoterra & Bluesky



12 Aug 2021

#E17

MAP ✓

Public Right of Way Evidence Form

BEFORE COMPLETING THIS FORM PLEASE SEE THE NOTES AT THE END

Personal Details

Name:

Address:

Post Code:

Telephone No:

Date of Birth:

Occupation:

(if retired, give former occupation)

Identification of the Alleged Route

Description of the Route:

(mark route on map)

Start Grid Reference:

End Grid Reference:

Name of Route (if named):

Believed Status of the Route

(Footpath, Bridleway, Restricted Byway or Byway Open to All Traffic)

Has the route always run on the same route?

(If not provide details)

Your Use of the Alleged Route

When did you first use the route?

2,000

When did you last use the route?

2,018

Was there a period between those dates that you did not use the route

(If yes, when & why?)

No

How did you use the route?

(e.g. foot, horse, cycle, carriage, motor vehicle)

ON FOOT

How often did you use the route?

AT FIRST WEEKLY THEN DAILY FROM 2008

If you have stopped using the route, why did you stop?

/

The Nature of Your Use

What was the purpose of your journeys?

TAKING JOB FOR WORK

Did you see other people using the route?	YES
Did other people see you using the route?	YES
Did you encounter or have to remove any obstructions when using the route? (e.g. fences, locked gates etc) (If yes give details)	NO
Did you ever ask for permission to use the route? (If yes give details)	No
Were you ever given permission to use the route? (If yes give details)	No
Have you ever owned/occupied land crossed by the route?	No
Have you ever worked for the owner/occupier of the land?	No
If yes, were you ever given any instructions regarding the route? (If yes give details)	/
Additional Information	
Were there any stiles, gates or bridges along the route? (If yes, show locations on map)	No
Were there any signs along the route? (If yes, give details & show locations on map)	
Were you ever stopped, prevented or turned back from using the route? (If yes, give details)	No
Any other information you consider relevant	

I hereby certify that [redacted] and belief the facts that I have stated are true.

Signature: [redacted] Date: 14th March 2021

Signature of person taking statement: _____
(If applicable)

Print Name: _____

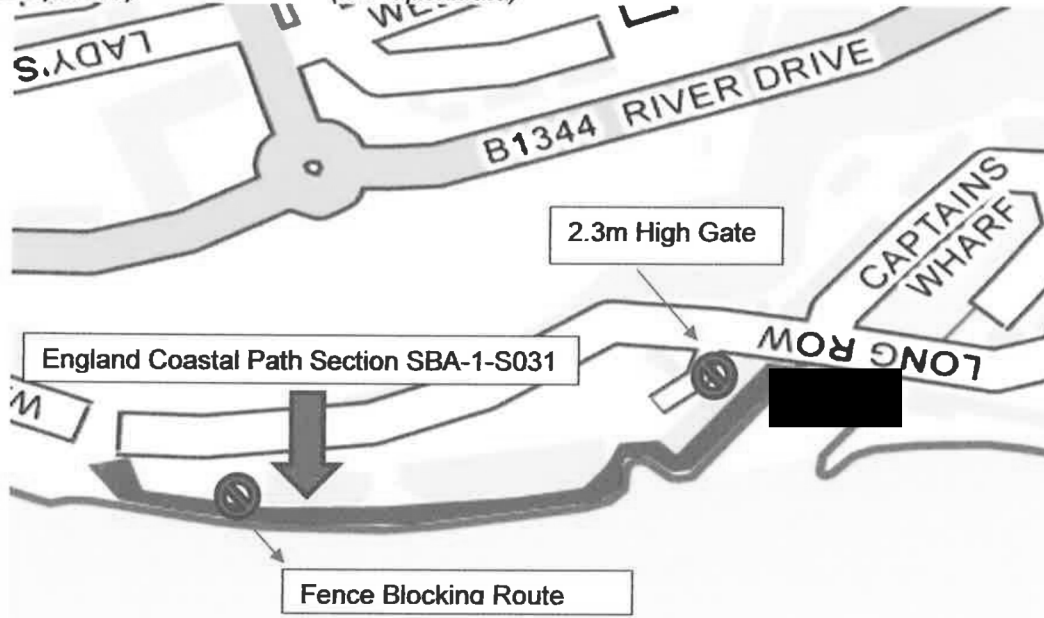
Note:

1. You may be interviewed by the investigating Authority to confirm the content of this form
2. You may also be asked to attend a public inquiry to give evidence
3. The information contained within this form will be in the public domain, and may be disclosed to other parties with an interest in this case. By completing this form you are confirming you consent for such disclosure. This includes the personal details given.
4. If your recollections of dates and other details are approximate or to the best of your recollection, please say so.

MAP OF THE APPLICATION ROUTE

Please annotate the map with anything that is referred to in your statement, and confirm you agree to its contents, by putting your initials on the map and date it. **DO NOT ADD YOUR FULL SIGNATURE.**

© OS OpenMap Local NZ36NE (OS OpenData)



England Coastal Path, Section SBA-1-S031, 23rd July 2008

© Google Earth 2021 Infoterra & Bluesky



E18

MAP ✓

Public Right of Way Evidence Form

BEFORE COMPLETING THIS FORM PLEASE SEE THE NOTES AT THE END

Personal Details

Name

Address

Post Code:

Telephone No:

Date of Birth:

Occupation:

(if retired, give former occupation)

Identification of the Alleged Route

Description of the Route:

(mark route on map)

RIVERSIDE WALK LONG ROW
ENGLISH COASTAL PATH

Start Grid Reference:

End Grid Reference:

Name of Route (if named):

Believed Status of the Route

(Footpath, Bridleway, Restricted Byway or Byway Open to All Traffic)

FOOTPATH WALKING

Has the route always run on the same route?

(If not provide details)

YES

Your Use of the Alleged Route

When did you first use the route?

1999

When did you last use the route?

2017

Was there a period between those dates that you did not use the route (If yes, when & why?)

NB

How did you use the route?

(e.g. foot, horse, cycle, carriage, motor vehicle)

FOOT

How often did you use the route?

REGULARLY (2-3 TIMES A WEEK)

If you have stopped using the route, why did you stop?

LOCKED GATE

The Nature of Your Use

What was the purpose of your journeys?

LEISURE, FRESH AIR

Did you see other people using the route?	YES
Did other people see you using the route?	YES
Did you encounter or have to remove any obstructions when using the route? (e.g. fences, locked gates etc) (If yes give details)	NO
Did you ever ask for permission to use the route? (If yes give details)	NO
Were you ever given permission to use the route? (If yes give details)	N/A
Have you ever owned/occupied land crossed by the route?	NO
Have you ever worked for the owner/occupier of the land?	N/A
If yes, were you ever given any instructions regarding the route? (If yes give details)	N/A
<u>Additional Information</u>	
Were there any stiles, gates or bridges along the route? (If yes, show locations on map)	NO
Were there any signs along the route? (If yes, give details & show locations on map)	YES ENGLISH COASTAL PATH CYCLE ROUTE
Were you ever stopped, prevented or turned back from using the route? (If yes, give details)	NO
Any other information you consider relevant	WHY HAS THIS ROUTE BEEN CLOSED

I hereby certify that to the best of my knowledge and belief the facts that I have stated are true.

Signature:  Date: 9-3-21

Signature of person taking statement: (If applicable)

Print Name: 

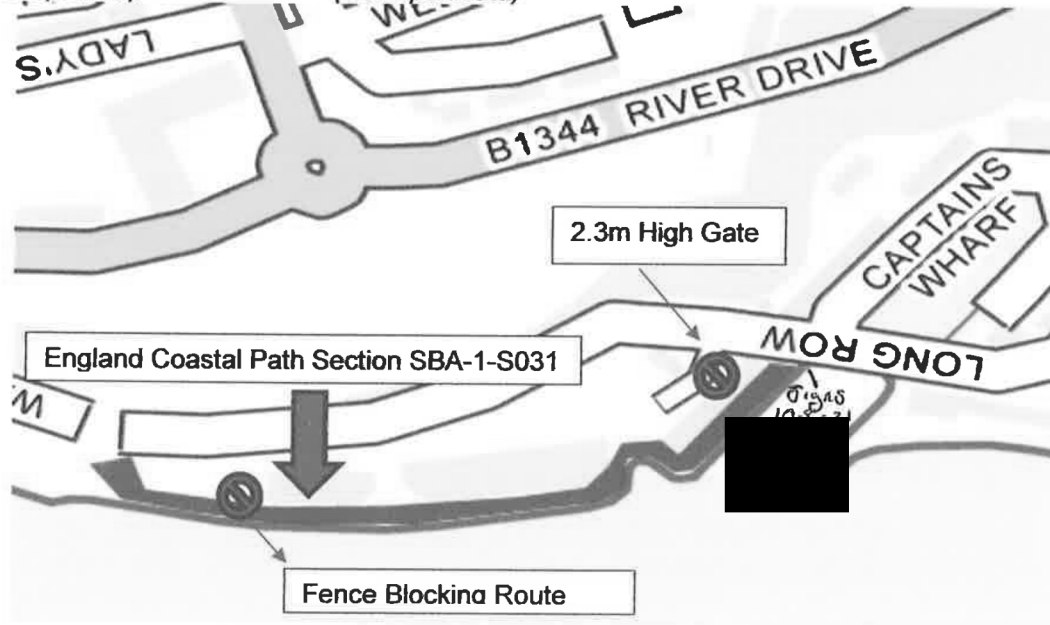
Note:

1. You may be interviewed by the investigating Authority to confirm the content of this form
2. You may also be asked to attend a public inquiry to give evidence
3. The information contained within this form will be in the public domain, and may be disclosed to other parties with an interest in this case. By completing this form you are confirming you consent for such disclosure. This includes the personal details given.
4. If your recollections of dates and other details are approximate or to the best of your recollection, please say so.

MAP OF THE APPLICATION ROUTE

Please annotate the map with anything that is referred to in your statement, and confirm you agree to its contents, by putting your initials on the map and date it. **DO NOT ADD YOUR FULL SIGNATURE.**

© OS OpenMap Local NZ36NE (OS OpenData)



England Coastal Path, Section SBA-1-S031, 23rd July 2008

© Google Earth 2021 Infoterra & Bluesky



#E19/L42

MAP ✓

Public Right of Way Evidence Form
BEFORE COMPLETING THIS FORM PLEASE SEE THE NOTES AT THE END

<u>Personal Details</u>	
Name:	[REDACTED]
Address:	[REDACTED]
	Post Code: [REDACTED]
Telephone No:	[REDACTED]
	Date of Birth: [REDACTED]
Occupation: (if retired, give former occupation)	[REDACTED]
<u>Identification of the Alleged Route</u>	
Description of the Route: (mark route on map)	PLEASE SEE MAP
Start Grid Reference:	NZ 35965 67478
End Grid Reference:	NZ 35933 67745
Name of Route (if named):	England Coastal Path Section SBA-1S031
Believed Status of the Route (Footpath, Bridleway, Restricted Byway or Byway Open to All Traffic)	Existing Footpath
Has the route always run on the same route? (If not provide details)	YES
<u>Your Use of the Alleged Route</u>	
When did you first use the route?	APPROX 1999
When did you last use the route?	APPROX 2018
Was there a period between those dates that you did not use the route (If yes, when & why?)	NO
How did you use the route? (e.g. foot, horse, cycle, carriage, motor vehicle)	FOOT
How often did you use the route?	3-4 TIMES A WEEK
If you have stopped using the route, why did you stop?	SECURITY GATE AKIN TO EAST GERMANY
<u>The Nature of Your Use</u>	
What was the purpose of your journeys?	WALKING

Did you see other people using the route?	LOTS
Did other people see you using the route?	YES
Did you encounter or have to remove any obstructions when using the route? (e.g. fences, locked gates etc) (If yes give details)	NO
Did you ever ask for permission to use the route? (If yes give details)	NO
Were you ever given permission to use the route? (If yes give details)	N/A
Have you ever owned/occupied land crossed by the route?	NO
Have you ever worked for the owner/occupier of the land?	NO
If yes, were you ever given any instructions regarding the route? (If yes give details)	N/A
<u>Additional Information</u>	
Were there any stiles, gates or bridges along the route? (If yes, show locations on map)	NO
Were there any signs along the route? (If yes, give details & show locations on map)	England Coastal Path Signs
Were you ever stopped, prevented or turned back from using the route? (If yes, give details)	NO
Any other information you consider relevant	PLEASE SEE MY WRITTEN STATEMENT ATTACHED.

I hereby certify that to the best of my knowledge and belief the facts that I have stated are true.

Signature:  Date: 28-08-2021

Signature of person taking statement:
(If applicable)

Print Name:

Note:

1. You may be interviewed by the investigating Authority to confirm the content of this form
2. You may also be asked to attend a public inquiry to give evidence
3. The information contained within this form will be in the public domain, and may be disclosed to other parties with an interest in this case. By completing this form you are confirming you consent for such disclosure. This includes the personal details given.
4. If your recollections of dates and other details are approximate or to the best of your recollection, please say so.

**ONCE COMPLETE PLEASE EMAIL TO friendsofmarketdockpath@gmail.com
OR post to Friends of Market Dock Pathway, c/o Angela Hamilton, Town Hall And Civic
Offices Westoe Road South Shields NE33 2RL**

L42



Dear Sir,


I am objecting to closure of the walkway at Long Row next to the old Brigham & Cowan Dock 4 Entrance. This walkway gave the public access to walk by the river side down to Comical Corner then onto the sea front promenade.

It was used by myself and family plus residents, local towns people also ferry people visiting the town i.e. rambling & cycle groups, school groups and holiday makers from all over the country. With living next to the walkway next block upriver, I've had chances to talk to many people on there walks and there subject usually gets round to the big ugly gate blocking the walkway they've used in the past.

I would like to know who gave authority to put locked gates at the entrance to the walkway without any notice being given.

I would like to see this gate removed opening the walkway back to its original purpose of being part of coastal route for the UK.

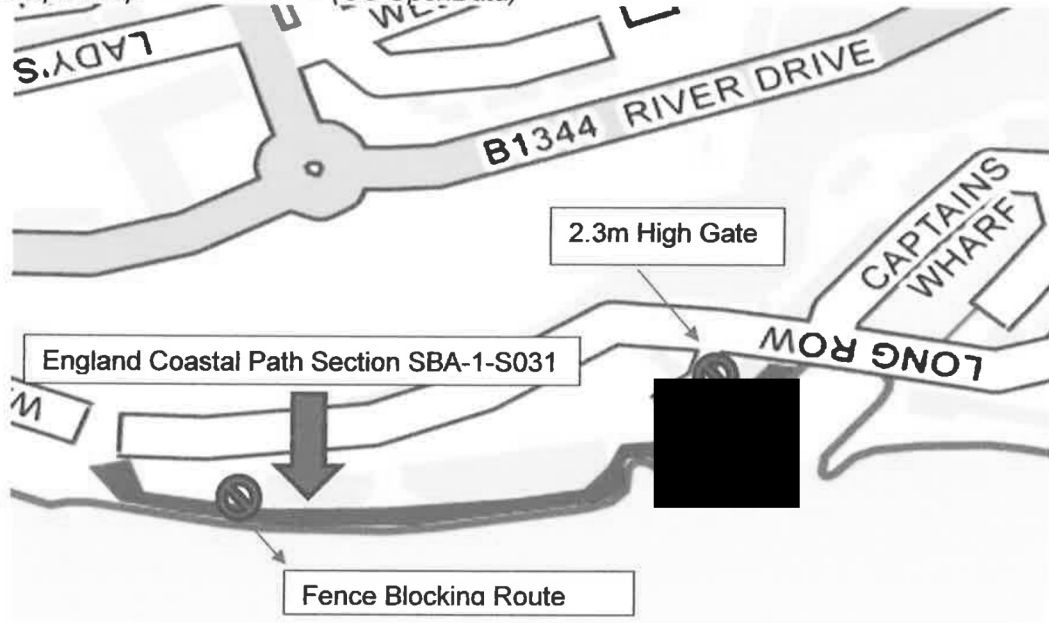
Yours faithfully



MAP OF THE APPLICATION ROUTE

Please annotate the map with anything that is referred to in your statement, and confirm you agree to its contents, by putting your initials on the map and date it. **DO NOT ADD YOUR FULL SIGNATURE.**

© OS OpenMap Local NZ36NE (OS OpenData)



England Coastal Path, Section SBA-1-S031, 23rd July 2008

© Google Earth 2021 Infoterra & Bluesky

