

**DEFINITIVE MAP MODIFICATION ORDER
WILDLIFE AND COUNTRYSIDE ACT 1981**

The Council of the Borough of South Tyneside

**Definitive Map and Statement (Third Review) of Public Rights of Way
Prepared by the County Council of Durham Under the National Parks
and Access to the Countryside Act 1949 Relating to the (Former) Urban
District of Boldon**

**The South Tyneside Council
Public Footpath, Boldon No B41 (Laburnum Grove to West Park Road)
Definitive Map Modification Order 2009**

**DEFINITIVE MAP MODIFICATION ORDER
WILDLIFE AND COUNTRYSIDE ACT 1981**

The Council of the Borough of South Tyneside

**Definitive Map and Statement (Third Review) of Public Rights of Way
Prepared by the County Council of Durham Under the National Parks and Access to the
Countryside Act 1949 Relating to the (Former) Urban District of Boldon**

**The South Tyneside Council
Public Footpath, Boldon No B41 (Laburnum Grove to West Park Road)
Definitive Map Modification Order 2009**

This Order is made by the Council of the Borough of South Tyneside under Section 53(2)(b) of the Wildlife and Countryside Act 1981 ("the Act") because it appears to that authority that the Definitive Map and Statement (Third Review) of Public Rights of Way Prepared by the County Council of Durham Under the National Parks and Access to the Countryside Act 1949 Relating to the (Former) Urban District of Boldon require modification in consequence of the occurrence of an event specified in Section 53(3)(c)(i) namely, that a right of way not shown in the map and statement subsists or is reasonably alleged to subsist over land in the area to which the map relates.

The South Tyneside Council hereby order that:

1. For the purpose of this order the relevant date is 9th December 2008.
2. The Definitive Map and Statement (Third Review) of Public Rights of Way Prepared by the County Council of Durham Under the National Parks and Access to the Countryside Act 1949 Relating to the (Former) Urban District of Boldon shall be modified as described in Part I and Part II of the schedule and shown on the map attached to the order.
3. This order shall take effect on the date it is confirmed and may be cited as The South Tyneside Council Public Footpath, Boldon No B41 (Laburnum Grove to West Park Road) Definitive Map Modification Order 2009.

SCHEDULE

PART I

Modification of Definitive Map

Description of path or way to be Added (A-B)

Footpath commencing between 1 West Park Road and 2 West Park Road at Grid Reference NZ 3815, 6209 (Point A) and proceeding in a generally easterly direction to 12a and 16 Laburnum Grove, Cleadon for approximately 98.9 metres to NZ 3824, 6209 (Point B).

PART II

Modification of Definitive Statement

Footpath commencing between 1 West Park Road and 2 West Park Road at Grid Reference NZ 3815, 6209 and proceeding in a generally easterly direction to 12a and 16 Laburnum Grove, Cleadon at Grid Reference NZ 3824, 6209.

Width of the Path

Grid References NZ 3815, 6209 (Point A) to NZ 3824, 6209 (Point B) 2.9 meters.

Surface of the Path

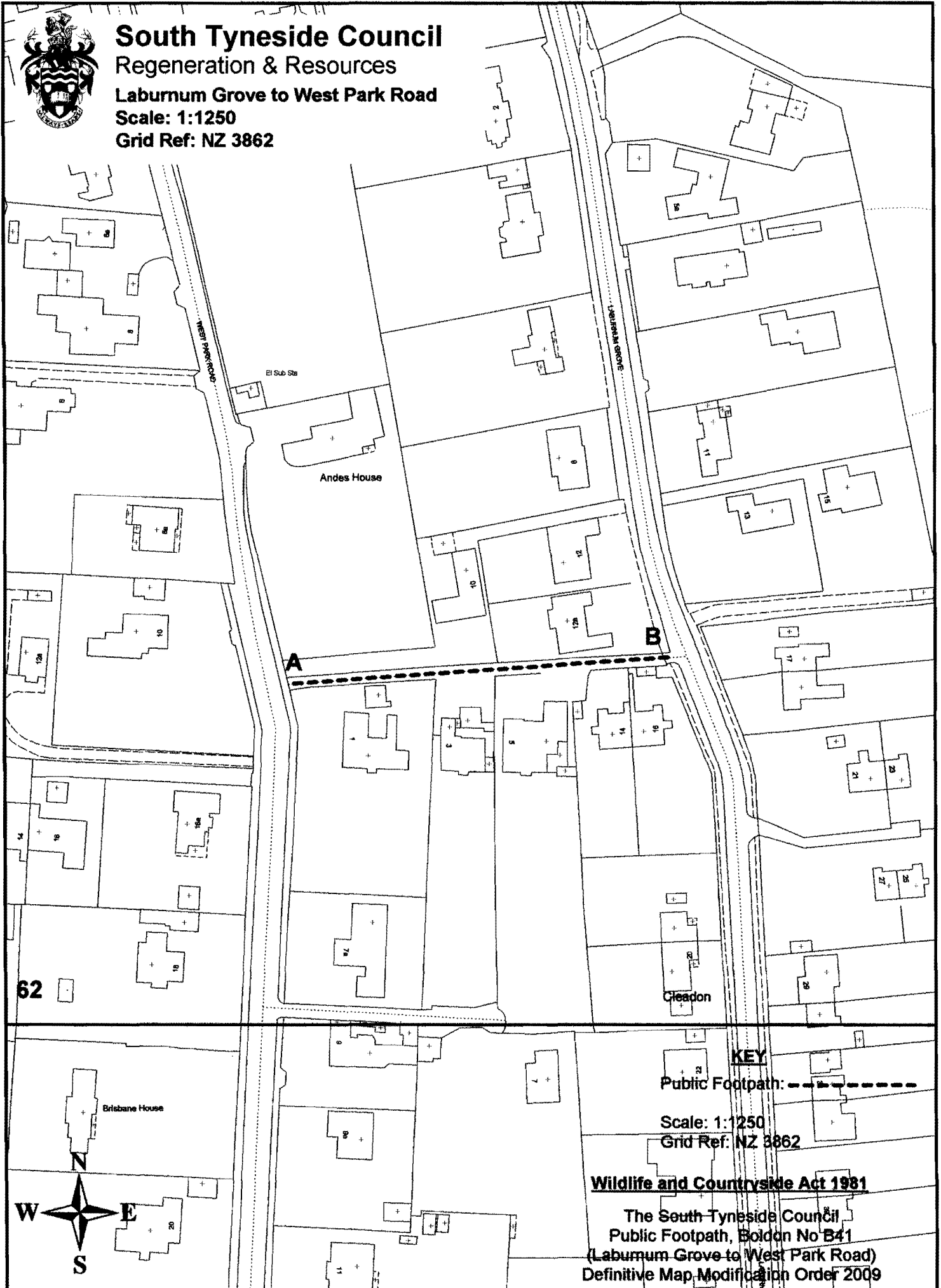
Grid References NZ 3815, 6209 (Point A) to NZ 3824, 6209 (Point B) tarmac.

Limitations and Conditions

None



South Tyneside Council
Regeneration & Resources
Laburnum Grove to West Park Road
Scale: 1:1250
Grid Ref: NZ 3862



KEY


Public Footpath: - - - - -


Scale: 1:1250
Grid Ref: NZ 3862

Wildlife and Countryside Act 1981

The South Tyneside Council
Public Footpath, Boldon No B41
(Laburnum Grove to West Park Road)
Definitive Map Modification Order 2009

THE COMMON SEAL of The Council of)
the Borough of South Tyneside was hereunto)
affixed this 22nd day of January 2009)
in the presence of:)




.....
an Authorised Officer



No. in Seal Register: