

**DEFINITIVE MAP MODIFICATION ORDER
WILDLIFE AND COUNTRYSIDE ACT 1981**

The Council of the Borough of South Tyneside

**Revised Definitive Map and Statement (Third Review) of Rights of Way Prepared by
the County Council of Durham Under That National Parks and Access to the
Countryside Act 1949 Relating to the (Former) Urban District of Boldon**

**The South Tyneside Council
Public Footpath, Boldon No B58 (Beaufront Cottages)
Definitive Map Modification Order 2007**

**DEFINITIVE MAP MODIFICATION ORDER
WILDLIFE AND COUNTRYSIDE ACT 1981**

The Council of the Borough of South Tyneside

**Revised Definitive Map and Statement (Third Review) of Rights of Way Prepared by
the County Council of Durham Under That National Parks and Access to the
Countryside Act 1949 Relating to the (Former) Urban District of Boldon**

**The South Tyneside Council
Public Footpath, Boldon No B58 (Beaufront Cottages)
Definitive Map Modification Order 2007**

This Order is made by South Tyneside Council under section 53(2)(b) of the Wildlife and Countryside Act 1981 ("the Act") because it appears to that authority that the Revised Definitive Map and Statement (Third Review) of Rights of Way Prepared by the County Council of Durham Under That National Parks and Access to the Countryside Act 1949 Relating to the (Former) Urban District of Boldon require modification in consequence of the occurrence of an event specified in section 53(3)(c)(i) namely, that a right of way not shown in the map and statement subsists or is reasonably alleged to subsist over land in the area to which the map relates.

The authority have consulted with every local authority whose area includes the land to which the order relates. The South Tyneside Council hereby order that:

1. For the purposes of this order the relevant date is 1st August 2007.
2. The Revised Definitive Map and Statement (Third Review) of Rights of Way Prepared by the County Council of Durham Under That National Parks and Access to the Countryside Act 1949 Relating to the (Former) Urban District of Boldon shall be modified as described in Part I and Part II of the Schedule and shown on the map attached to the Order.
3. This order shall take effect on the date it is confirmed and may be cited as the The South Tyneside Council Public Footpath, Boldon No B58 (Beaufront Cottages) Definitive Map Modification Order 2007

SCHEDULE

PART I

Modification of Definitive Map

Description of path or way to be Added (A-B)

Public Footpath commencing at Aviemore Road at Grid Reference: NZ 3513 6198 (Point A on the Plan) and proceeding in a southerly direction for a distance of approximately 85 metres where it joins Dipe Lane at Grid Reference NZ 3525 6114 (Point B on the Plan).

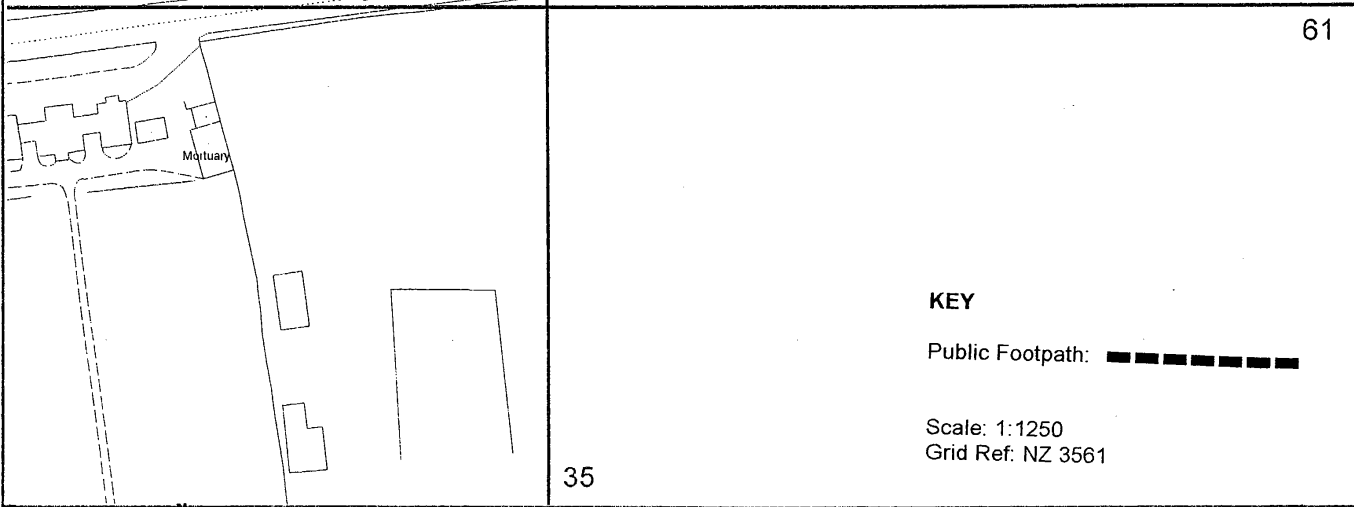
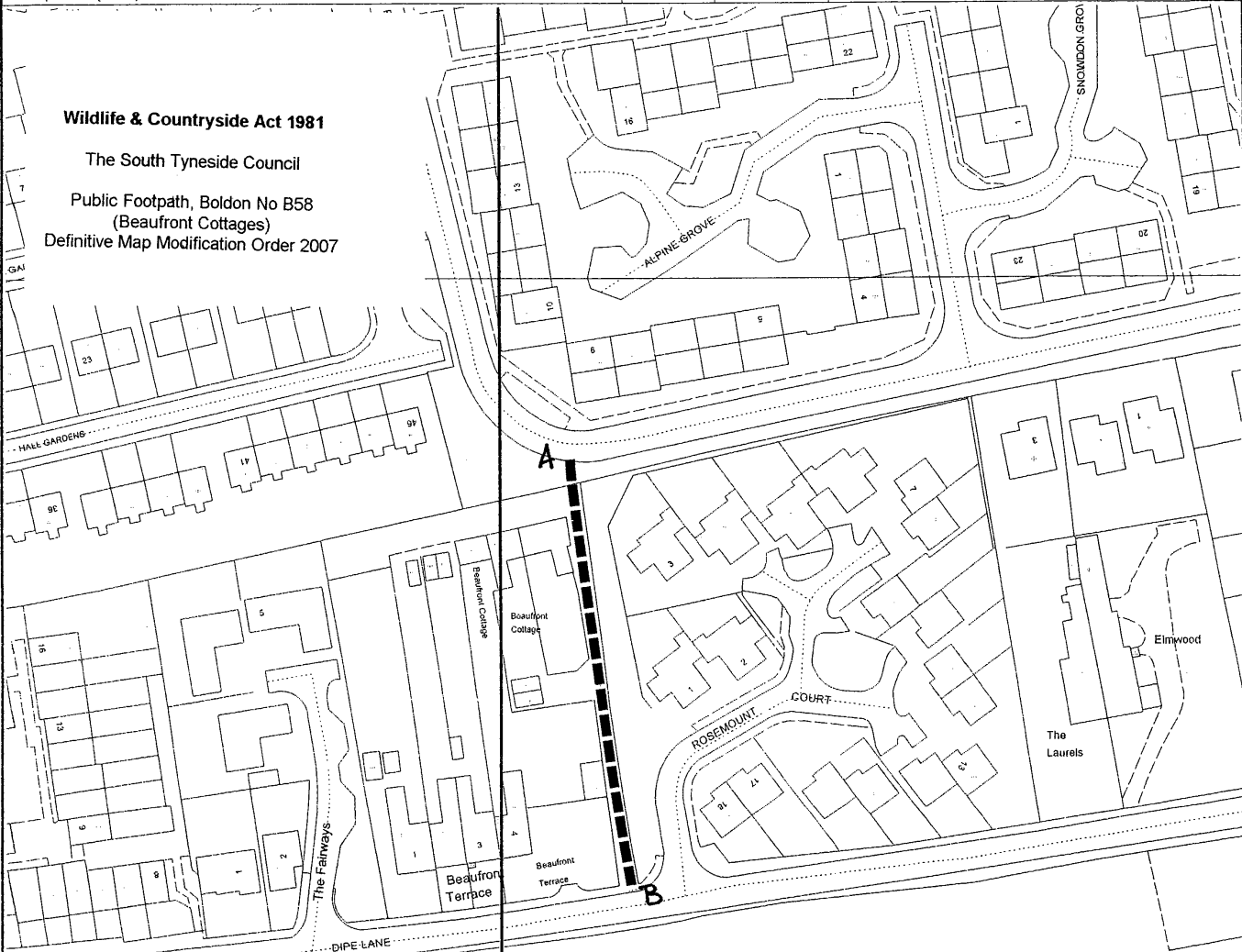


South Tyneside Council

Neighbourhood Services

Amanda Skelton - Executive Director
 Town Hall & Civic Offices, Westoe Road, South Shields, NE33 2RL
 Telephone: (0191) 427 1717

Project Beaufront Cottages		Drawing Title	
Project Code	Dwg.No.	Drawn By LR	Date
		Checked By	Date
Rev	Date	Scale 1: 1250	Size A4
		Desc.	Chkd



61

KEY

Public Footpath:

Scale: 1:1250
 Grid Ref: NZ 3561



Ordnance Survey data has been reproduced from 1/1250 Ordnance Survey Maps with the permission of the Controller of H.M. Stationery Office. Crown Copyright reserved. Licence No. 100019570

PART II
Modification of Definitive Statement

Public Footpath commencing at Aviemore Road at Grid Reference: NZ 3513 6198 and proceeding in a southerly direction for a distance of approximately 85 metres where it joins Dipe Lane at its junction with Rosemount Court at Grid Reference NZ 3525 6114.


Width of the Path


2 metres

Limitations & Conditions of Use

None

THE COMMON SEAL of The Council of)
the Borough of South Tyneside was)
hereunto affixed this 30th..... day)
of August..... 2007)
in the presence of:)




.....

an Authorised Officer

No. in Seal Register: